



71°07'30" 324

7.5-MINUTE SERIES (TOPOGRAPHIC)

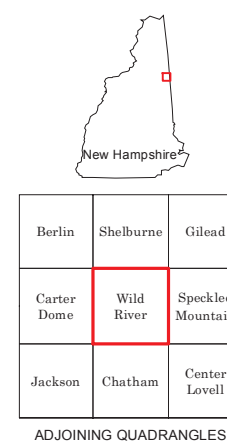
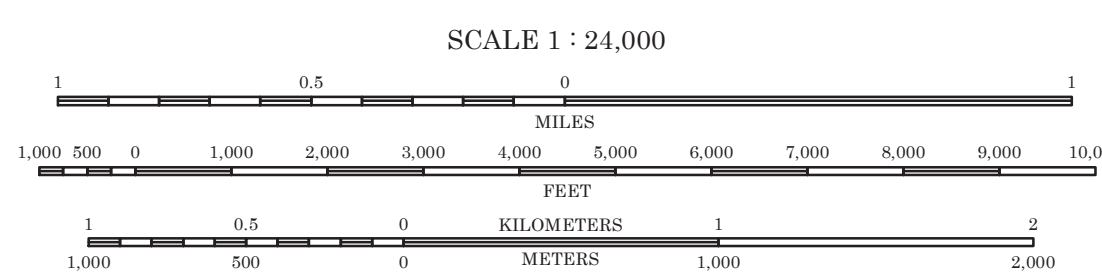

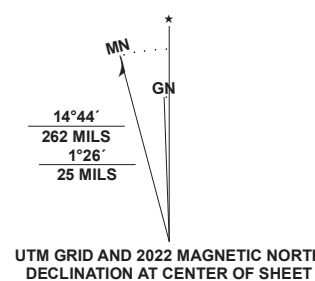


Full Revision of Forest Service lands 2010
 Updates to Transportation 2010
 Updates to Boundaries 2010



















This is not a legal document. Public lands are subject to change and leasing, and may have access restrictions. Not all roads and trails on this map are open to motor vehicle use. Check with appropriate officials and obtain appropriate regulatory maps and information. Obtain permission before entering private lands.

This map product uses the most current data available in the USDA Forest Service cartographic database. Modifications, updates, and corrections may be made at any time. Print quality is determined by the output device used when producing a hardcopy product.

USDA is an equal opportunity provider,
employer, and lender



HIGHWAYS AND ROADS

Interstate.....	 5	Highway.....	
U.S.....	 10*	Road, Unspecified.....	
State.....	 79	Road, Paved.....	
County.....	 6	Road, Gravel.....	
	 60	Road, Dirt.....	
National Forest, suitable for passenger cars.....	 105	Unimproved.....	
National Forest, suitable for high clearance vehicles.....	 1	Road, Closed.....	
National Forest Trail.....	 364	Trail.....	
		Gate, Barrier.....	
		Check with local Forest Service unit for current travel conditions and restrictions.....	

This product generated and downloaded on 1/10/2023

WILD RIVER, NH-ME
(FSTOPO LEGACY)