

Produced by the USDA Forest Service.  
North American Datum of 1983 (NAD 83).  
Projection and 1,000-meter tics: Universal Transverse Mercator, zone 14.

Full Revision of Forest Service lands 1983  
Updates to Transportation 1983  
Updates to Boundaries 1983

This is not a legal document. Public lands are subject to change and leasing, and may have access restrictions. Not all roads and trails on this map are open to motor vehicle use. Check with appropriate officials and obtain appropriate regulatory maps and information. Obtain permission before entering private lands.

This map product uses the most current data available in the USDA Forest Service cartographic database. Modifications, updates, and corrections may be made at any time. Print quality is determined by the output device used when producing a hardcopy product.

USDA is an equal opportunity provider,  
employer, and lender

SCALE 1" = 24,000'

0.5 0 1  
MILES

1,000 2,000 3,000 4,000 5,000 6,000 7,000 8,000 9,000 10,000  
FEET

0.5 0 1 2  
KILOMETERS















500 0 1,000 2,000  
METERS

**MOTOR VEHICLE USE MAP (MVUM)**

The MVUM is a legal enforceable document that identifies the roads, trails, and areas where motor vehicle use is allowed in a Forest Service administrative unit or ranger district. MVUMs are reissued each year. It is the responsibility of motor vehicle users to acquire the current MVUM.

MVUMs are available FREE at Forest Service offices and at [www.fs.fed.us/eocent/information/obj/obj\\_hc\\_mans.shtml](http://www.fs.fed.us/eocent/information/obj/obj_hc_mans.shtml)

## HIGHWAYS AND ROADS

	Highway.....	
	Road, Unsurfaced.....	
	Road, Paved.....	
	Road, Gravel.....	
	Road, Dirt.....	
	Unimproved.....	
	Road, Closed.....	
	Trail.....	
	Gate Barrier.....	

Check with local Forest Service unit for current travel conditions and restrictions

This product generated and downloaded on 2/13/2023

STONY BUTTE, SD  
(FSTOPO LEGACY)