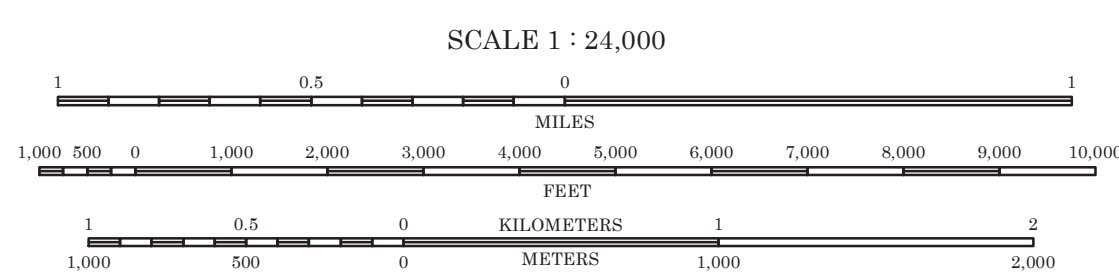

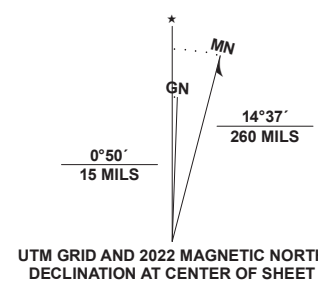


 Non-National Forest System lands within the National Forest as of 1998. Inholdings may exist in other National or State reservations.

USDA is an equal opportunity provider,
employer, and lender



MOTOR VEHICLE USE MAP (MVUM)

The MVUM is a legal enforceable document that identifies the roads, trails, and areas where motor vehicle use is allowed in a Forest Service administrative unit or ranger district. MVUMs are reissued each year. It is the responsibility of motor vehicle users to acquire the current MVUM.

MVUMs are available FREE at Forest Service offices and at www.fs.fed.us/recreation/programs/ohv/ohv_maps.shtml



| | | |
|------------------|--------------------|--------------|
| Mount Bruno | Mount Jefferson | Lionshead |
| Marion Forks | Marion Lake | Candle Creek |
| Santiam Junction | Three Fingers Jack | Black Butte |

ADJOINING QUADRANGLES

HIGHWAYS AND ROADS

| | | | |
|---|-----|--|-------|
| Interstate..... | 5 | Highway..... | ===== |
| U.S. | 100 | Road, Unspecified..... | ===== |
| State..... | 70 | Road, Paved..... | ===== |
| County..... | 6 | Road, Gravel..... | ===== |
| National Forest, suitable for passenger cars..... | 105 | Road, Dirt..... | ===== |
| | 60 | Unimproved..... | ===== |
| National Forest, suitable for high clearance vehicles..... | | Road, Closed..... | ===== |
| | | Trail..... | ===== |
| National Forest Trail..... | 364 | Gate Barrier..... | ===== |
| | | Check with local Forest Service unit for current travel conditions and restrictions | |

This product generated and downloaded on 1/20/2023

MARION LAKE, OR
(FSTOPO LEGACY)