

Produced by the USDA Forest Service. North American Datum of 1983 (NAD 83). Projection and 1,000-meter ties: Universal Transverse Mercator, zone 16.

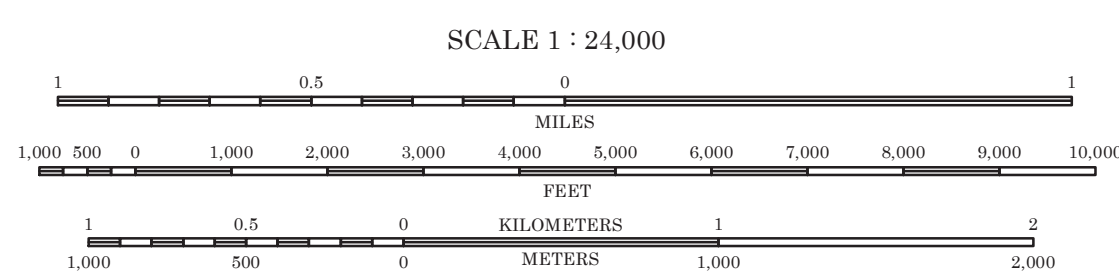
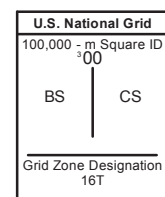
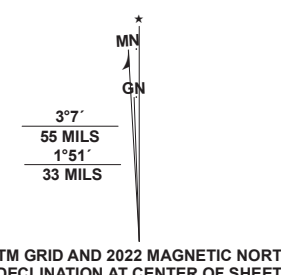
Full Revision of Forest Service lands 2020
Updates to Transportation 2020
Updates to Boundaries 2020

Non-National Forest System lands within the National Forest as of 2020. Inholdings may exist in other National or State reservations.

This is not a legal document. Public lands are subject to change and leasing, and may have access restrictions. Not all roads and trails on this map are open to motor vehicle use. Check with appropriate officials and obtain appropriate regulatory maps and information. Obtain permission before entering private lands.

This map product uses the most current data available in the USDA Forest Service cartographic database. Modifications, updates, and corrections may be made at any time. Print quality is determined by the output device used when producing a hardcopy product.

USDA is an equal opportunity provider, employer, and lender



State	County	Section
Presque Isle	Goegbic	Thayer
Boulder	White Sand	Star
Osceola	White Sand	Star

HIGHWAYS AND ROADS	
Interstate	5
U.S.	105
State	79
County	6
National Forest, suitable for passenger cars	105
National Forest, suitable for high clearance vehicles	80
National Forest Trail	384
Highway	5
Road, Unspecified	105
Road, Paved	79
Road, Gravel	6
Road, Dirt	105
Unimproved	80
Road, Closed	384
Trail	384
Game Barrier	384
Check with local Forest Service unit for current travel conditions and restrictions	

This product generated and downloaded on 1/9/2023