





## 7.5-MINUTE SERIES (TOPOGRAPHIC)



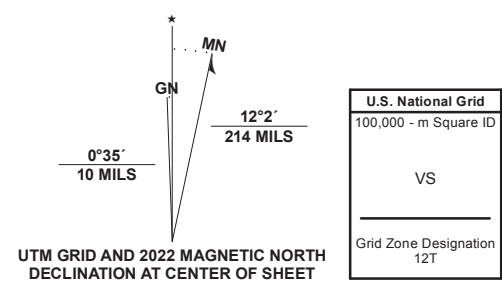
Full Revision of Forest Service lands 2001  
 Updates to Transportation 2001  
 Updates to Boundaries 2001

 Non-National Forest System lands within the National Forest as of 2001. Inholdings may exist in other National or State reservations.

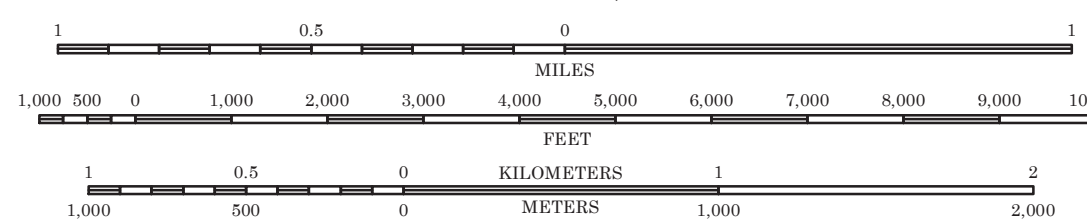
This is not a legal document. Public lands are subject to change and leasing, and may have access restrictions. Not all roads and trails on this map are open to motor vehicle use. Check with appropriate officials and obtain appropriate regulatory maps and information. Obtain permission before entering private lands.

This map product uses the most current data available in the USDA Forest Service cartographic database. Modifications, updates, and corrections may be made at any time. Print quality is determined by the output device used when producing a hardcopy product.

USDA is an equal opportunity provider,  
employer, and lender



SCALE 1 : 24,000



## MOTOR VEHICLE USE MAP (MVUM)

The MVUM is a legal enforceable document that identifies the roads, trails, and areas where motor vehicle use is allowed in a Forest Service administrative unit or ranger district. MVUMs are reissued each year. It is the responsibility

MVUMs are available FREE at Forest Service offices and at [www.fs.fed.us/recreation/programs/ohv/ohv\\_maps.shtml](http://www.fs.fed.us/recreation/programs/ohv/ohv_maps.shtml)



Upper Holler Lake	Nelson	Hogback Mountain
Lake Helena	<b>Hauser Lake</b>	Canyon Ferry
East Helena	Louisville	Canyon Ferry SW

ADJOINING QUADRANGLES

## HIGHWAYS AND ROADS

Interstate.....	105	Highway.....	
U.S. ....	70	Road, Unimproved.....	
State.....	6	Road, Paved.....	
County.....	6	Road, Gravel.....	
		Road, Dirt.....	
National Forest, suitable for passenger cars.....	105	Unimproved.....	
	80	Road, Closed.....	
National Forest, suitable for high clearance vehicles.....	105	Trail.....	
	80	Gate Bars.....	
National Forest Trail.....	384	Check with local Forest Service unit for current travel conditions and restrictions	

This product generated and downloaded on 1/13/2023

HAUSER LAKE, MT  
(FSTOPO LEGACY)