

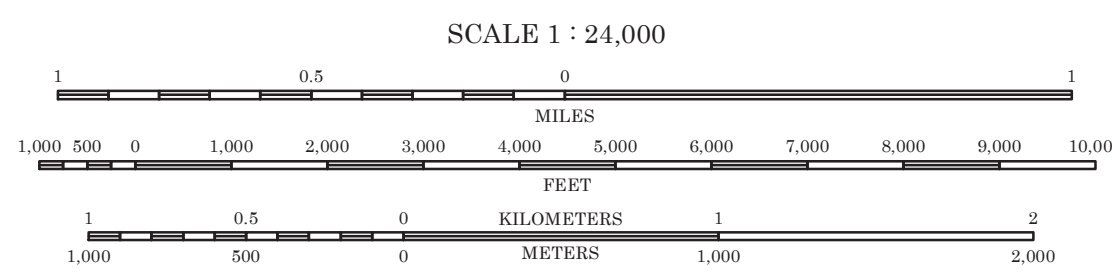

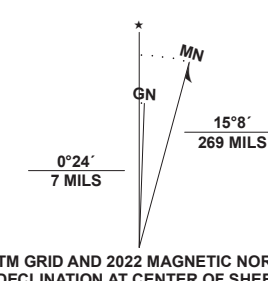
Produced by the USDA Forest Service. North American Datum of 1983 (NAD 83). Projection and 1,000-meter ties: Universal Transverse Mercator, zone 10.

Full Revision of Forest Service lands 1998
Updates to Transportation 1998
Updates to Boundaries 1998

Non-National Forest System lands within the National Forest as of 1998. Inholdings may exist in other National or State reservations.

This is not a legal document. Public lands are subject to change and leasing, and may have access restrictions. Not all roads and trails on this map are open to motor vehicle use. Check with appropriate officials and obtain appropriate regulatory maps and information. Obtain permission before entering private lands.

This map product uses the most current data available in the USDA Forest Service cartographic database. Modifications, updates, and corrections may be made at any time. Print quality is determined by the output device used when producing a hardcopy product.



Quadrangle	Quadrangle	Quadrangle
Hatchet Mountain	Coyote Mountain	Winters Mountain
Toutle Mountain	Hoffstadt Mountain	Elk Rock
Wolf Point	Elk Mountain	Geat Mountain

ADJOINING QUADRANGLES

Symbol	Highways and Roads
Thick red line	Interstate
Red line	U.S. Road
Red line with shield	State Road
Red line with shield	County Road
Red line with shield	National Forest, suitable for passenger cars
Red line with shield	National Forest, suitable for high clearance vehicles
Red line with shield	National Forest Trail
Thin red line	Highway
Thin red line	Road, Unspecified
Thin red line	Road, Paved
Thin red line	Road, Gravel
Thin red line	Road, Dirt
Thin red line	Unimproved Road
Thin red line	Road, Closed
Thin red line	Trail
Thin red line	Gate/Barrier
Thin red line	Check with local Forest Service unit for current travel conditions and restrictions

This product generated and downloaded on 1/19/2023

USDA is an equal opportunity provider, employer, and lender

MOTOR VEHICLE USE MAP (MVUM)
The MVUM is a legal enforceable document that identifies the roads, trails, and areas where motor vehicle use is allowed in a Forest Service administrative unit or ranger district. MVUMs are reissued each year. It is the responsibility of motor vehicle users to acquire the current MVUM. MVUMs are available FREE at Forest Service offices and at www.fs.fed.us/recreation/programs/ohv/ohv_maps.shtml