

Produced by the USDA Forest Service. North American Datum of 1983 (NAD 83). Projection and 1,000-meter ties: Universal Transverse Mercator, zone 15.

Full Revision of Forest Service lands 2015. Updates to Transportation 2015. Updates to Boundaries 2015.

This is not a legal document. Public lands are subject to change and leasing, and may have access restrictions. Not all roads and trails on this map are open to motor vehicle use.

This map product uses the most current data available in the USDA Forest Service cartographic database. Modifications, updates, and corrections may be made at any time. Print quality is determined by the output device used when producing a hardcopy product.

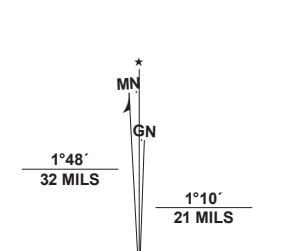
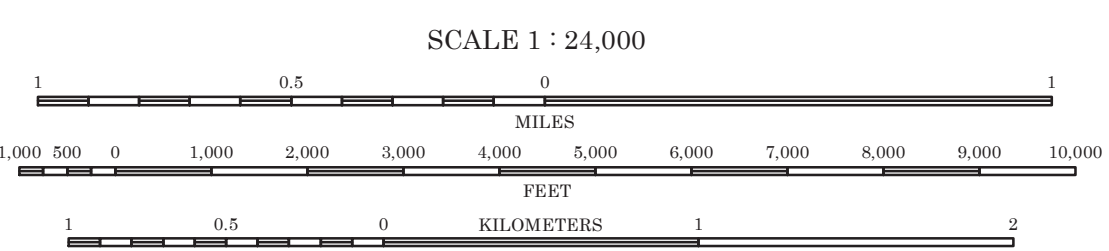


Table with 2 columns: U.S. National Grid, Grid Zone Designation (19S, 18T, 18U).



MOTOR VEHICLE USE MAP (MVUM) The MVUM is a legal enforceable document that identifies the roads, trails, and areas where motor vehicle use is allowed in a Forest Service administrative unit or ranger district.

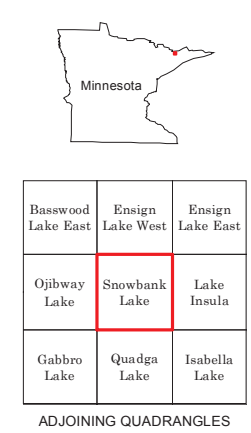


Table titled 'HIGHWAYS AND ROADS' listing various road types and their corresponding symbols.

USDA is an equal opportunity provider, employer, and lender

This product generated and downloaded on 1/9/2023

SNOWBANK LAKE, MN (FSTOPO LEGACY)