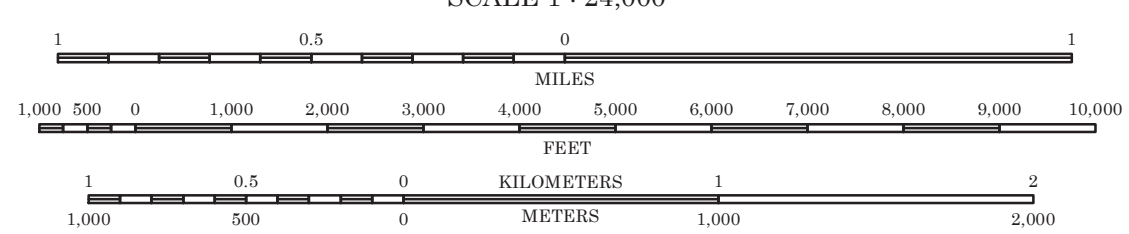

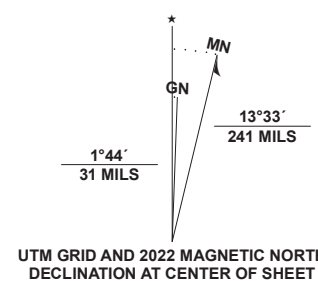


USDA is an equal opportunity provider,
employer, and lender



MOTOR VEHICLE USE MAP (MVUM)
The MVUM is a legal enforceable document that identifies the roads, trails, and areas where motor vehicle use is allowed in a Forest Service administrative unit or ranger district. MVUMs are reissued each year. It is the responsibility of motor vehicle users to acquire the current MVUM. MVUMs are available FREE at Forest Service offices and at www.fs.fed.us/recreation/programs/ohv/ohv_maps.shtml



Stryker	Ball Lake	Upper Whitefish Lake
Sunday Mountain	Radnor	Olney
Dunsire Point	Johnson Peak	Tully Lake

ADJOINING QUADRANGLES

Interstate.....	5	Highway.....	=====
U.S.	103	Road, Unspecified.....	=====
State.....	79	Road, Paved.....	=====
County.....	6	Road, Gravel.....	=====
National Forest, suitable for passenger cars.....	80	Road, Dirt.....	=====
National Forest, suitable for high clearance vehicles.....	105	Unimproved.....	=====
National Forest Trail.....	384	Road, Closed.....	=====
		Trail.....	-----
		Gate/Barrier.....	-----
		Check with Local Forest Service unit for current travel conditions and restrictions	

This product generated and downloaded on 1/13/2023

RADNOR, MT
(FSTOPO LEGACY)