



Mapped, edited, and published by the Geological Survey
Control by USGS

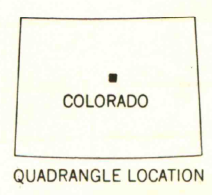
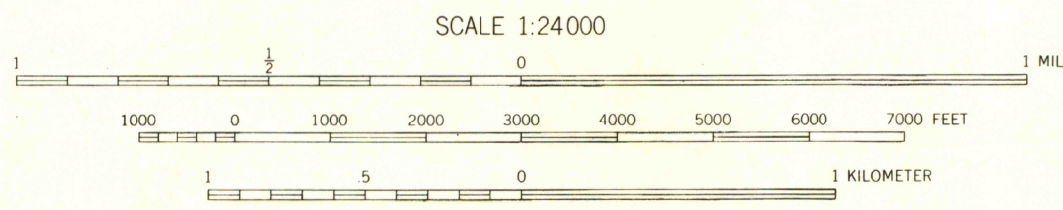
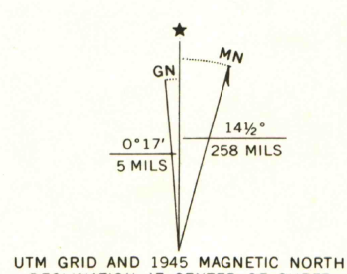
Topography from aerial photographs by multiplex methods
Aerial photographs taken September 1944. Field check, 1945

Polyconic projection. 1927 North American Datum
10,000-foot grid based on Colorado coordinate system,
central zone
1000-meter Universal Transverse Mercator grid ticks,
zone 13, shown in blue

To place on the predicted North American Datum 1983
move the projection lines 5 meters north and
49 meters east as shown by dashed corner ticks

There may be private inholdings within the boundaries
of the National or State reservations shown on this map

Map photoinspected 1979
No major culture or drainage changes observed



ROAD CLASSIFICATION
Medium-duty ——— Light-duty ———
Unimproved dirt ———
U.S. Route ———

SEP 2 1985
MAP ROOM
ARTHUR LAKES LIBRARY

BAILEY, COLO.
39105-D4-TF-024

1945
PHOTOINSPECTED 1979
DMA 4962 IV NW-SERIES 5877

LIBRARY USE ONLY
OFFICE COPY
G 3701
C222
S24
U5
OCT 15 1993
C222
U188000821927