


















UTM GRID AND 1995 MAGNETIC NORTH
DECLINATION AT DEFTENY CAMP



1	2	3	1 Bumping Lake 2 Timberwolf Mtn 3 Meeks Table
4		5	4 Spiral Butte 5 Tieton Basin 6 Pinegrass Ridge
6	7	8	7 Darland Mountain 8 Foundation Ridge

ADJOINING 7.5' QUADRANGLES

Interstate		Primary highway	
U. S.		Secondary highway	
State		Light-duty road	
County		Paved	
National Forest, suitable for passenger cars		Gravel	
National Forest, suitable for high clearance vehicles		Dirty	
National Forest Trail		Composition unspecified	
		Unimproved; 4 wheel drive	
		Trail	
		Gate	

RIMROCK LAKE, WASH.

46121-F2-TF-024
1992

RIMROCK LAKE, WASH.
46121-F2-TF-024
1992
DMA 1777 II NW - SERIES V891

