



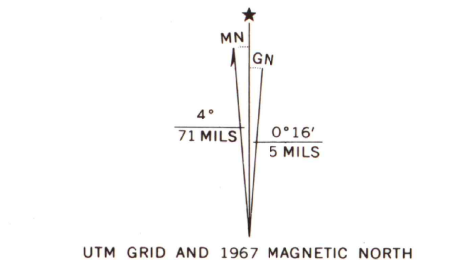
U.S. Regional
Depository Copy
DO NOT DISCARD

A.H. ROBINSON
MAP LIBRARY
NOV 20 1989
University of Wisconsin
Madison

Mapped, edited, and published by the Geological Survey
Control by USGS and NOS/NOAA


Topography by photogrammetric methods from aerial
photographs taken 1963. Field checked 1967
Polyconic projection. 10,000-foot grid ticks based on
West Virginia coordinate system, south zone
1000-meter Universal Transverse Mercator grid ticks,
zone 17, shown in blue. 1927 North American Datum
To place on the predicted North American Datum 1983
move the projection lines 7 meters south and
17 meters west as shown by dashed corner ticks

Fine red dashed lines indicate selected fence and field lines where
generally visible on aerial photographs. This information is unchecked
U. S. reservation boundary from maps by U. S. Corps of Engineers
Areas covered by dashed light-blue pattern are subject to controlled
inundation
There may be private inholdings within the boundaries of
the National or State reservations shown on this map



Map photoinspected 1976
No major culture or drainage changes observed

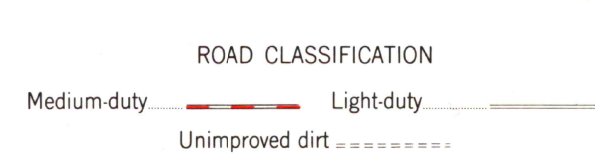
SCALE 1:24,000



THIS MAP COMPLIES WITH NATIONAL MAP ACCURACY STANDARDS
FOR SALE BY U.S. GEOLOGICAL SURVEY
DENVER, COLORADO 80225, OR RESTON, VIRGINIA 22092
A FOLDER DESCRIBING TOPOGRAPHIC MAPS AND SYMBOLS IS AVAILABLE ON REQUEST



QUADRANGLE LOCATION



NEWVILLE, W.VA.
NE 1/4 SUTTON 15' QUADRANGLE
38080-F5-TF-024

1967
PHOTOINSPECTED 1976
DMA 4861 II NE-SERIES 1984