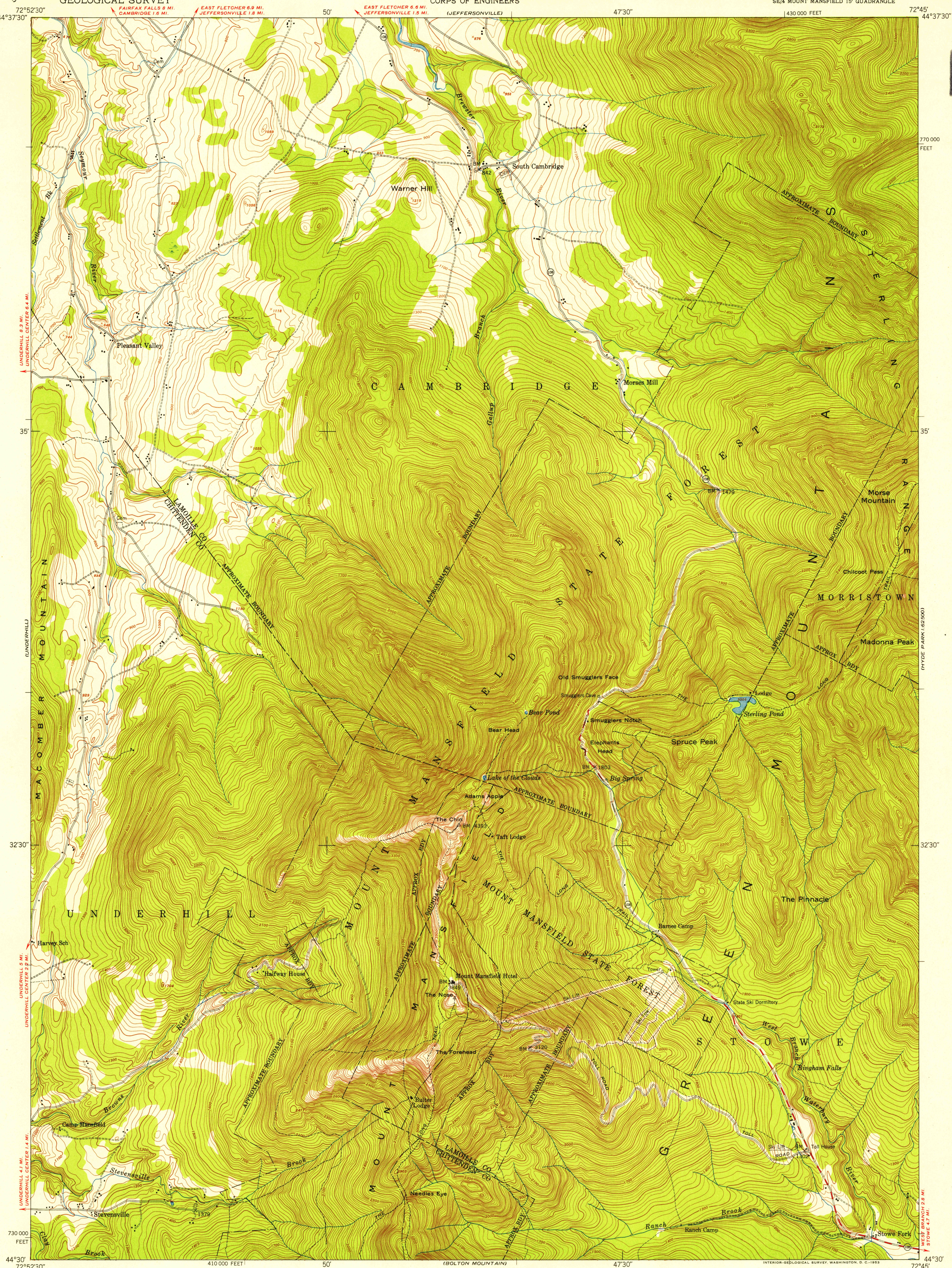

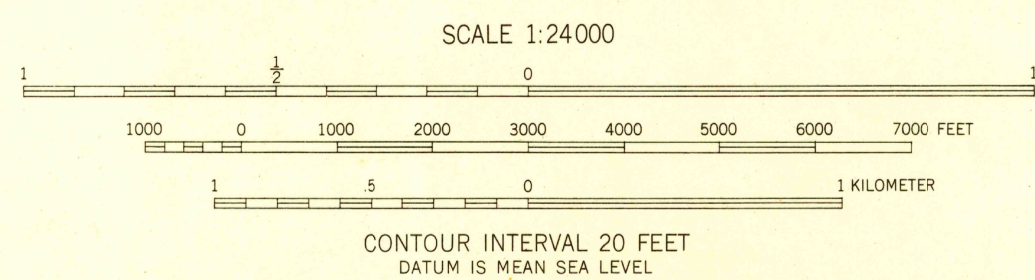
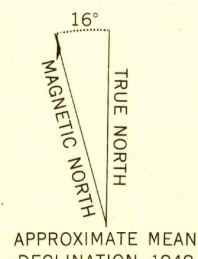


U.S.G.S.  
FILE COPY  
Inspection and Editing



Maped by the Army Map Service  
Published for civil use by the Geological Survey  
Control by USGS, USC&GS, and USCE  
Topography from aerial photographs by multiplex methods  
Aerial photographs taken 1947. Field check 1948  
Polyconic projection. 1927 North American datum  
10,000-foot grid based on Vermont coordinate system  
No distinction is made between dwellings, barns,  
commercial and industrial buildings  
Unchecked elevations are shown in brown  
The Long Trail shown in approximate location



ROAD CLASSIFICATION  
Heavy-duty... 4 LANE 6 LANE Light-duty...  
Medium-duty... 4 LANE 6 LANE Unimproved dirt...  
U. S. Route State Route

MOUNT MANSFIELD, VT.  
SE/4 MOUNT MANSFIELD 15' QUADRANGLE  
N4430-W7245/7.5

1948

HISTORICAL

JAN 5 1954

2630