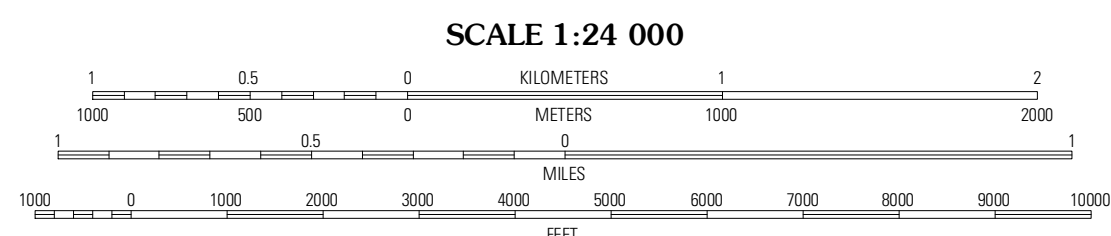
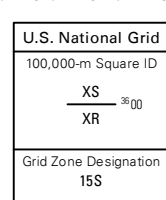


UTM GRID AND 2012 MAGNETIC NORTH DECLINATION AT CENTER OF SHEET





CONTOUR INTERVAL 5 FEET
NORTH AMERICAN VERTICAL DATUM OF 1988


This map was produced to conform with the
National Geospatial Program US Topo Product Standard, 2011.
A metadata file associated with this product is draft version 0.6.1





Collinston East	Whitney Island North	Bear Skin
Irwin Lake	Whitney Island South	Congo Creek
Rayville	Bee Bayou	Dunn

ROAD CLASSIFICATION

Interstate Route		State Route	
US Route		Local Road	
Ramp		4WD	

 Interstate Route

 US Route

 State Route

WHITNEY ISLAND SOUTH, LA
2012