

CONTOUR INTERVAL 10 FEET
NORTH AMERICAN VERTICAL DATUM OF 1988

This map was produced to conform with the
National Geospatial Program US Topo Product Standard, 2011.
A metadata file associated with this product is draft version 0.6.16












1	2	3	1 Emmet SE
4		5	2 O'Neill SW
6	7	8	3 O'Neill SE

4 Chambers West
5 Goose Lake NE
6 Miles Ranch
7 Goose Lake SW
8 Goose Lake

ADJOINING QUADRANGLES

ROAD CLASSIFICATION

Expressway		Local Connector	
Secondary Hwy		Local Road	
Ramp		4WD	
 Interstate Route	 US Route	 State Route	

CHAMBERS EAST, NE
2014

