

CONTOUR INTERVAL 10 FEET
NORTH AMERICAN VERTICAL DATUM OF 1988

This map was produced to conform with the
National Geospatial Program US Topo Product Standard, 2011.
A metadata file associated with this product is draft version 0.6.16












1	2	3	1 Batesburg
4		5	2 Gilbert
6	7	8	3 Barr Lake

ADJOINING QUADRANGLES

4 Monetta
5 Pelion West
6 Foxtown
7 Seivern
8 Wagener

ROAD CLASSIFICATION

Expressway		Local Connector	
Secondary Hwy		Local Road	
Ramp		4WD	

 Interstate Route  US Route  State Route

STEEDMAN, SC
2014

