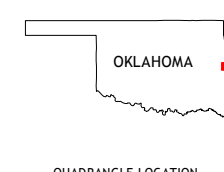


CONTOUR INTERVAL 20 FEET
NORTH AMERICAN VERTICAL DATUM OF 1988







This map was produced to conform with the
National Geospatial Program US Topo Product Standard, 2011.
A metadata file associated with this product is draft version 0.6.19






1	2	3	1 Brushy
			2 Nicut
4		5	3 Uniontown
			4 Gans
6	7	8	5 Fort Smith
			6 Muldraw SW
			7 Fort Coffee
			8 South Fort Smith

ADJOINING QUADRANGLES

ROAD CLASSIFICATION

Expressway		Local Connector	
Secondary Hwy		Local Road	
Ramp		4WD	

 Interstate Route  US Route  State Route

MULDROW, OK
2016

