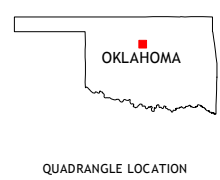


CONTOUR INTERVAL 10 FEET
NORTH AMERICAN VERTICAL DATUM OF 1988







This map was produced to conform with the
National Geospatial Program US Topo Product Standard, 2011.
A metadata file associated with this product is draft version 0.6.19






1	2	3	1 Marshall West
4		5	2 Marshall East
6	7	8	3 Orlando West

4 Lovell
5 Mulhall
6 Crescent NW
7 Crescent
8 Guthrie North

ROAD CLASSIFICATION

Expressway		Local Connector	
Secondary Hwy		Local Road	
Ramp		4WD	

 Interstate Route	 US Route	 State Route
--	--	---

BRIDGE CREEK, OK
2016