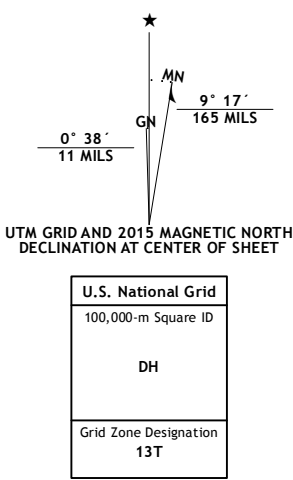


Produced by the United States Geological Survey

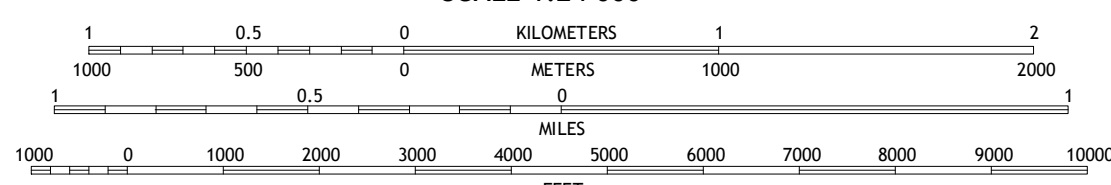
North American Datum of 1983 (NAD83)  
World Geodetic System of 1984 (WGS84). Projection and  
1 000-meter grid: Universal Transverse Mercator, Zone 13T  
10 000-foot ticks: Wyoming Coordinate System of 1983 (east  
zone)

This map is not a legal document. Boundaries may be generalized for this map scale. Private lands within government reservations may not be shown. Obtain permission before entering private lands.

Imagery.....	NAIP, June	2012
Roads.....	HERE, ©2013	2014
Roads within US Forest Service Lands.....	FTSPto with limited Forest Service updates, 2012	2015
Names.....	GNIS,	2015
Hydrography.....	National Hydrography Dataset,	2002
Contours.....	National Elevation Dataset,	2006
Boundaries.....	Multiple sources; see metadata file 1972	2015
Public Land Survey System.....	BLM,	2011

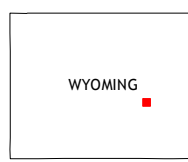


## SCALE 1:24 000



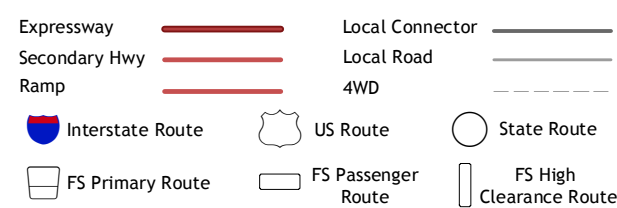
CONTOUR INTERVAL 40 FEET  
NORTH AMERICAN VERTICAL DATUM OF 1988

This map was produced to conform with the  
National Geospatial Program US Topo Product Standard, 2011.  
The data file associated with this product is draft version 0.6.18



QUADRANGLE LOCATION

## ROAD CLASSIFICATION



Check with local Forest Service unit  
for current travel conditions and restrictions.

1	2	3	1 Banner Mountain
			2 Protsmans Knob
4		5	3 Root Creek
			4 Reno Hill
6	7	8	5 Buffalo Peak
			6 Squaw Spring
			7 Rock Creek
			8 Warbonnett Peak

ADJOINING QUADRANGLES

BUCK PEAK, WY  
2015

