

CONTOUR INTERVAL 40 FEET  
NORTH AMERICAN VERTICAL DATUM OF 1988

This map was produced to conform with the  
National Geospatial Program US Topo Product Standard, 2011.  
A metadata file associated with this product is draft version 0.6.19








1	2	3	1 Cerro Castellan
4		5	2 Emory Peak
6	7	8	3 Glenn Spring

ADJOINING QUADRANGLES

- 4 Smoky Creek
- 5 Mariscal Mountain
- 6
- 7 Reed Camp OE S
- 8 Mariscal Mountain OE S

**ROAD CLASSIFICATION**

Expressway		Local Connector	
Secondary Hwy		Local Road	
Ramp		4WD	

 Interstate Route     US Route     State Route

REED CAMP, TX-CHH-COA  
2016

