

CONTOUR INTERVAL 40 FEET
NORTH AMERICAN VERTICAL DATUM OF 1988

This map was produced to conform with the
National Geospatial Program US Topo Product Standard, 2011.
A metadata file associated with this product is draft version 0.6.18








1	2	3	1 Panorama Hills
4		5	2 Fellows
6	7	8	3 Taft


ADJOINING QUADRANGLES


- 4 Wells Ranch
- 5 Maricopa
- 6 New Cuyama
- 7 Cuyama
- 8 Ballinger Canyon

ROAD CLASSIFICATION

Expressway		Local Connector	
Secondary Hwy		Local Road	
Ramp		4WD	

 Interstate Route

 US Route

 State Route

ELKHORN HILLS, CA
2015

