

CONTOUR INTERVAL 10 FEET
NORTH AMERICAN VERTICAL DATUM OF 1988

This map was produced to conform with the
National Geospatial Program US Topo Product Standard, 2011.
Data file associated with this product is draft version 0.6.18












1	2	3
4		5
6	7	8

ADJOINING QUADRANGLES

- 1 Carlville West
- 2 Carlville East
- 3 Atwater
- 4 Plainview
- 5 Litchfield
- 6 Bunker Hill
- 7 Gillespie South
- 8 Mount Olive

ROAD CLASSIFICATION

Expressway		Local Connector	
Secondary Hwy		Local Road	
Ramp		4WD	

 Interstate Route  US Route  State Route

GILLESPIE NORTH, IL
2015

