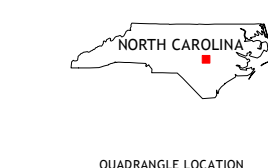


CONTOUR INTERVAL 5 FEET
NORTH AMERICAN VERTICAL DATUM OF 1988

This map was produced to conform with the
National Geospatial Program US Topo Product Standard, 2011.
A metadata file associated with this product is draft version 0.6.19












1	2	3	1 Benson
4		5	2 Four Oaks
6	7	8	3 Four Oaks NE

ADJOINING QUADRANGLES

4 Dunn
5 Newton Grove North
6 Mingo
7 Timothy
8 Newton Grove South

ROAD CLASSIFICATION

Expressway		Local Connector	
Secondary Hwy		Local Road	
Ramp		4WD	

 Interstate Route	 US Route	 State Route
--	--	---

PEACOCKS CROSSROADS, NC
2016

