

CONTOUR INTERVAL 20 FEET  
NORTH AMERICAN VERTICAL DATUM OF 1988



This map was produced to conform with the  
National Geospatial Program US Topo Product Standard, 2011.  
A metadata file associated with this product is draft version 0.6.19






1	2	3	1 Aragon Hill
4		5	2 Beenham
6	7	8	3 Garcia Creek
			4 Yates SE
			5 Minnie Butte
			6 Albert
			7 Buayeros
			8 Buayeros NE

ADJOINING QUADRANGLES

**ROAD CLASSIFICATION**

Expressway		Local Connector	
Secondary Hwy		Local Road	
Ramp		4WD	

 Interstate Route     US Route     State Route

BEENHAM SW, NM  
2017

