



U.S. DEPARTMENT OF THE INTERIOR
U. S. GEOLOGICAL SURVEY

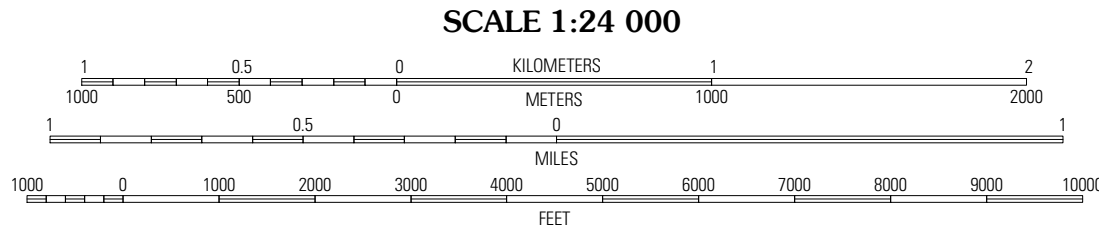

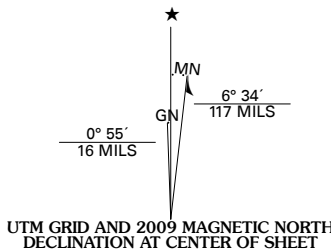


HOXIE QUADRANGLE
KANSAS
7.5-MINUTE SERIES



Produced by the United States Geological Survey
North American Datum of 1983 (NAD83)
World Geodetic System of 1984 (WGS84). Projection and
1 000-meter grid: Universal Transverse Mercator, Zone 14S
10 000-foot ticks: Kansas Coordinate System of 1983
(north zone)

Imagery.....NAIP, July 2008
Roads.....National Transportation Dataset, 2005
Names.....GNIS, 2008
Hydrography.....National Hydrography Dataset, 2008
Contours.....National Elevation Dataset, 2006



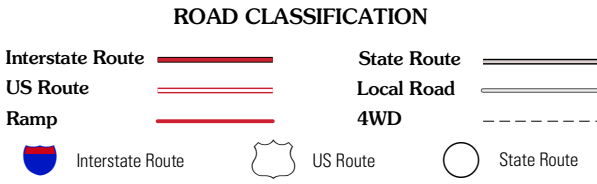
CONTOUR INTERVAL 10 FEET

This map was produced to conform with version 0.5.10 of the
draft USGS Standards for 7.5-Minute Quadrangle Maps.
A metadata file associated with this product is also draft version 0.5.10



QUADRANGLE LOCATION			
Rexford NE	Hoxie NW	Hoxie NE	
Seguin	Hoxie	Tasco	
Grinnell NE	Midway Draw West	Midway Draw East	

ADJOINING 7.5' QUADRANGLES



HOXIE, KS
2009