



U.S. DEPARTMENT OF THE INTERIOR  
U. S. GEOLOGICAL SURVEY

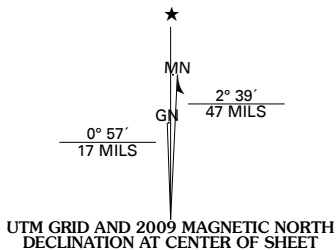


LIBERAL QUADRANGLE  
MISSOURI-KANSAS  
7.5-MINUTE SERIES

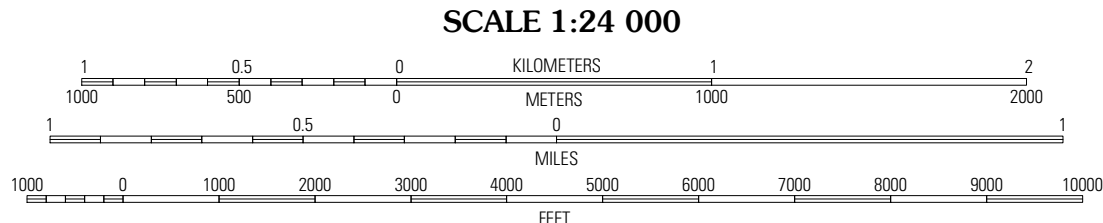


Produced by the United States Geological Survey  
North American Datum of 1983 (NAD83)  
World Geodetic System of 1984 (WGS84). Projection and  
1 000-meter grid: Universal Transverse Mercator, Zone 15S  
10 000-foot ticks: Missouri Coordinate System of 1983  
(west zone) and Kansas Coordinate System of 1983  
(south zone)

Imagery.....NAIP, August 2007 - June 2008  
Roads.....National Transportation Dataset, 2004 - 2006  
Names.....GNS, 2008  
Hydrography.....National Hydrography Dataset, 2007  
Contours.....National Elevation Dataset, 2005



U.S. National Grid
100,000-m Square ID
UB
Grid Zone Designation
15S

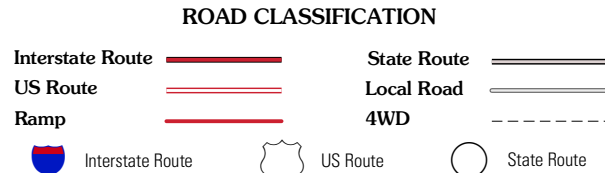


CONTOUR INTERVAL 10 FEET  
This map was produced to conform with version 0.5.10 of the  
draft USGS Standards for 7.5-Minute Quadrangle Maps.  
A metadata file associated with this product is also draft version 0.5.10



Cato	Garland	Bronaugh
Arma	Liberal	Ianthe
Pittsburg	Mindenmines	Nashville

ADJOINING 7.5 QUADRANGLES



LIBERAL, MO-KS  
2009