



U.S. DEPARTMENT OF THE INTERIOR
U. S. GEOLOGICAL SURVEY

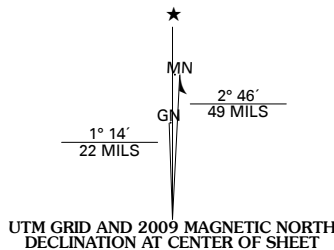


WATHENA QUADRANGLE
KANSAS-MISSOURI
7.5-MINUTE SERIES

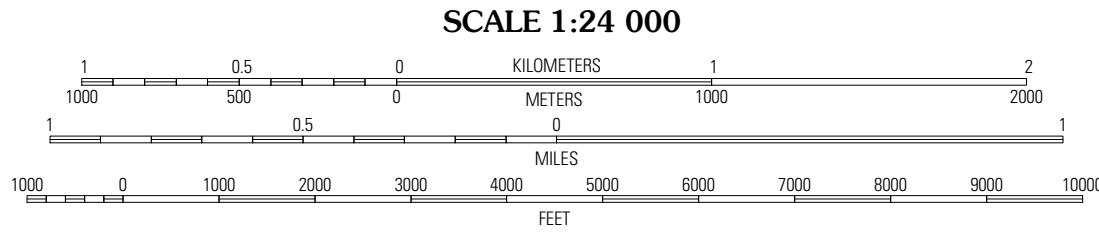


Produced by the United States Geological Survey
North American Datum of 1983 (NAD83)
World Geodetic System of 1984 (WGS84). Projection and
1 000-meter grid: Universal Transverse Mercator, Zone 15S
10 000-foot ticks: Kansas Coordinate System of 1983
(north zone)
and Missouri Coordinate System of 1983
(west zone)

Imagery.....NAIP, June 2008
Roads.....National Transportation Dataset, 2004 - 2008
Names.....GNIS, 2008
Hydrography.....National Hydrography Dataset, 2008
Contours.....National Elevation Dataset, 2008



U.S. National Grid
100,000-m Square ID
UE
Grid Zone Designation
15S

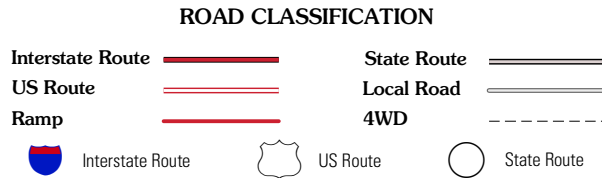


This map was produced to conform with version 0.5.10 of the
draft USGS Standards for 7.5-Minute Quadrangle Maps.
A metadata file associated with this product is also draft version 0.5.10



QUADRANGLE LOCATION		
Forbes	Amazonia	Savannah
Troy	Wathena	Saint Joseph North
Atchison NE	Halls	Saint Joseph South

ADJOINING 7.5' QUADRANGLES



WATHENA, KS-MO
2009