



U.S. DEPARTMENT OF THE INTERIOR
U. S. GEOLOGICAL SURVEY

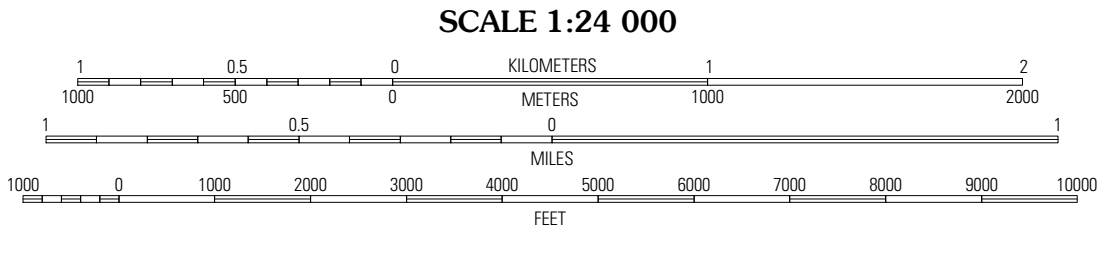
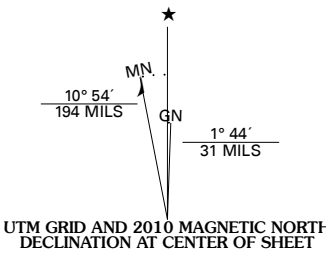


COWLESVILLE QUADRANGLE
NEW YORK
7.5-MINUTE SERIES



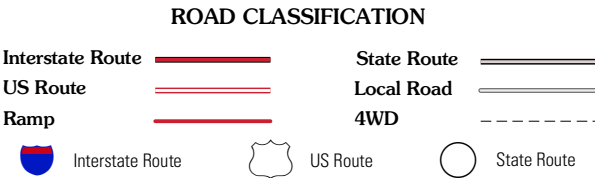
Produced by the United States Geological Survey
North American Datum of 1983 (NAD83)
World Geodetic System of 1984 (WGS84). Projection and
1 000-meter grid: Universal Transverse Mercator, Zone 17T
10 000-foot ticks: New York Coordinate System of 1983
(west zone)

Imagery:.....NAIP, July 2008
Roads:.....US Census Bureau TIGER data
with limited USGS updates, 2004 - 2008
Names:.....CNS, 2008
Hydrography:.....National Hydrography Dataset, 2008
Contours:.....National Elevation Dataset, 1998



| QUADRANGLE LOCATION | | |
|---------------------|-------------------------|-----------|
| Clarence | Corfu | Alexander |
| East Aurora | Cowlesville | Attica |
| Holland | Strykersville/Johnsburg | |

ADJOINING 7.5 QUADRANGLES



COWLESVILLE, NY
2010