



U.S. DEPARTMENT OF THE INTERIOR
U. S. GEOLOGICAL SURVEY

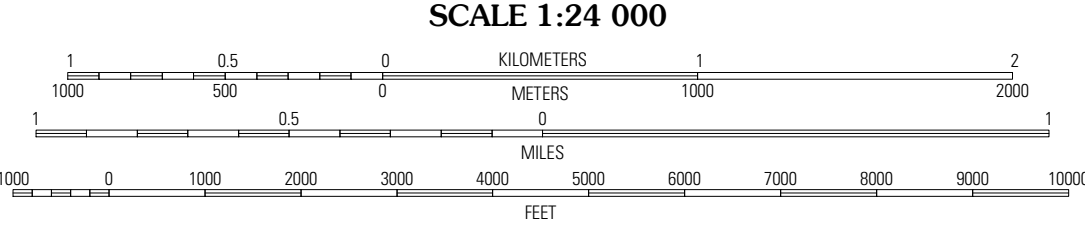
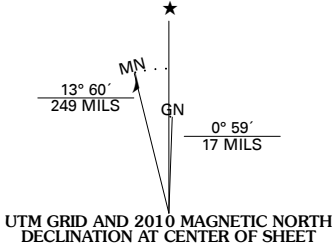


SCHAGHTICOKE QUADRANGLE
NEW YORK
7.5-MINUTE SERIES



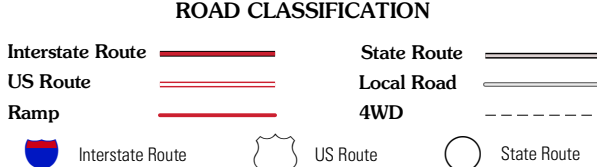
Produced by the United States Geological Survey
North American Datum of 1983 (NAD83)
World Geodetic System of 1984 (WGS84). Projection and
1 000-meter grid: Universal Transverse Mercator, Zone 18T
10 000-foot ticks: New York Coordinate System of 1983
(east zone)

Imagery:.....NAIP, May 2008 - September 2008
Roads:.....US Census Bureau TIGER data
with limited USGS updates, 2006
Names:.....GNIS, 2008
Hydrography:.....National Hydrography Dataset, 2008
Contours:.....National Elevation Dataset, 1998



QUADRANGLE LOCATION		
Quaker Springs	Schuylerville	Cambridge
Mechanicville	Schaghticoke	Eagle Bridge
Troy North	Tomhannock	Grafton

ADJOINING 7.5 QUADRANGLES



SCHAGHTICOKE, NY
2010