



U.S. DEPARTMENT OF THE INTERIOR  
U. S. GEOLOGICAL SURVEY

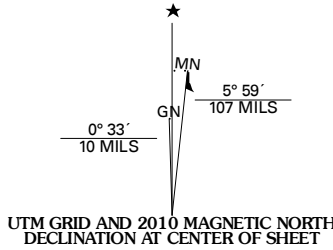


FORT MCKAVETT QUADRANGLE  
TEXAS  
7.5-MINUTE SERIES

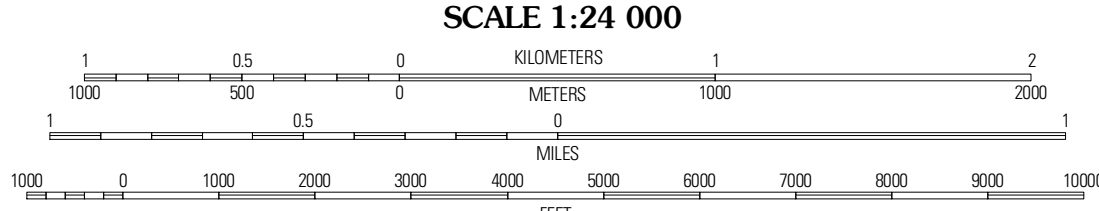


Produced by the United States Geological Survey  
North American Datum of 1983 (NAD83). Projection and  
World Geodetic System of 1984 (WGS84). Projection and  
1 000-meter grid: Universal Transverse Mercator, Zone 14R  
10 000-foot ticks: Texas Coordinate System of 1983  
(central zone)

Imagery:.....NAIP, September 2008  
Roads:.....US Census Bureau TIGER data  
with limited USGS updates, 2008  
Names:.....GNIS, 2008  
Hydrography:.....National Hydrography Dataset, 1995  
Contours:.....National Elevation Dataset, 2006



U.S. National Grid	
100,000-m Square ID	1 10
LV	MV
Grid Zone Designation	
18R	



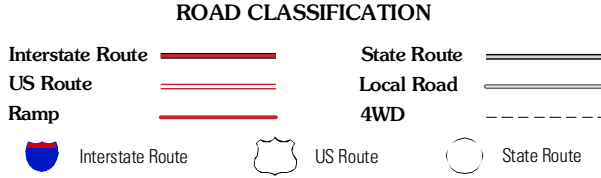
CONTOUR INTERVAL 10 FEET

This map was produced to conform with version 0.5.10 of the  
draft USGS Standards for 7.5-Minute Quadrangle Maps.  
A metadata file associated with this product is also draft version 0.5.10



QUADRANGLE LOCATION		
Fort McKavett NW	Fort McKavett NE	Clear Creek Lake
Corraline Ranch	Fort McKavett	San Augustine Draw
Coal Kinn Draw	McKegan Draw NE	Rust Ranch

ADJOINING 7.5 QUADRANGLES  
TX 30100-441



FORT MCKAVETT, TX  
2010