

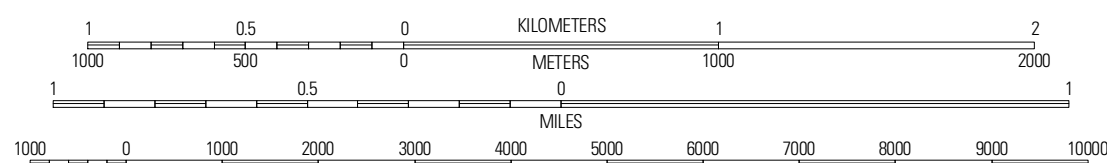


Produced by the United States Geological Survey
North American Datum of 1983 (NAD83)
World Geodetic System of 1984 (WGS84). Projection and
1 000-meter grid: Universal Transverse Mercator, Zone 14S
10 000-foot ticks: Texas Coordinate System of 1983
(north central zone)

Imagery.....	NAIP, July 2008
Roads.....	US Census Bureau TIGER data with limited USGS updates, 2004
Names.....	GNIS, 2008
Hydrography.....	National Hydrography Dataset, 1995
Contours.....	National Elevation Dataset, 2004

U.S. National Grid
100,000-m Square ID
08
Grid Zone Designation
14S

SCALE 1:24 000



CONTOUR INTERVAL 10 FEET






This map was produced to conform with version 0.5.10 of the draft USGS Standards for 7.5-Minute Quadrangle Maps. A metadata file associated with this product is also draft version 0.5.10



QUADRANGLE LOCATION		
Celeste	Wolfe City	Commerce North
Greenville NW	Greenville NE	Commerce South
Greenville SW	Greenville SE	Lone Oak North

ADJOINING 7.5' QUADRANGLE
TX 3396-114

ROAD CLASSIFICATION

Interstate Route State Route
US Route  Local Road 
Ramp 4WD
 Interstate Route  US Route  State Route

GREENVILLE NE, TX
2010