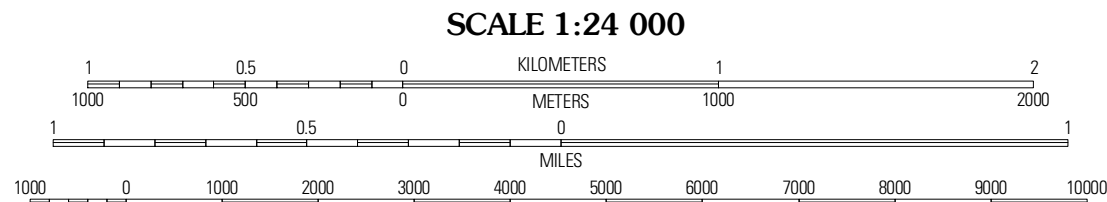


Imagery.....	NAIP, September 2008
Roads.....	US Census Bureau TIGER data with limited USGS updates, 2008
Names.....	GNIS, 2008
Hydrography.....	National Hydrography Dataset, 1995
Contours.....	National Elevation Dataset, 2005



SCALE 1:24 000

CONTOUR INTERVAL 10 FEET


This map was produced to conform with version 0.5.10 of the draft USGS Standards for 7.5-Minute Quadrangle Maps. A metadata file associated with this product is also draft version 0.5.10




QUADRANGLE LOCATION		
McEwen Draw	Crooked Creek	Webbville
Novice East	Lake Scarborough	Coleman NE
Valera	Coleman	Lake San Tana

ADJOINING 7.5' QUADRANGLES
TX 3199-433

ROAD CLASSIFICATION

Interstate Route  **State Route** 
US Route **Local Road**
Ramp  **4WD** 

 Interstate Route  US Route  State Route

LAKE SCARBOROUGH, TX
2010