



U.S. DEPARTMENT OF THE INTERIOR
U. S. GEOLOGICAL SURVEY

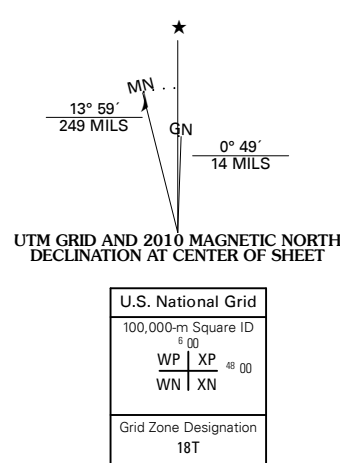


LAKE LUZERNE QUADRANGLE
NEW YORK
7.5-MINUTE SERIES

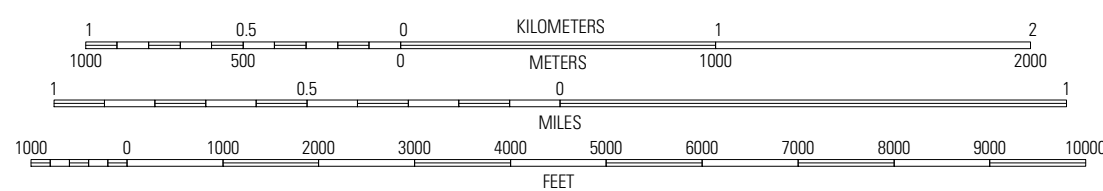


Produced by the United States Geological Survey
North American Datum of 1983 (NAD83)
World Geodetic System of 1984 (WGS84). Projection and
1 000-meter grid: Universal Transverse Mercator, Zone 18T
10 000-foot ticks: New York Coordinate System of 1983
(east zone)

Imagery.....	NAIP, September 2008
Roads.....	US Census Bureau TIGER data with limited USGS updates, 2006 - 2007
Names.....	GNIS, 2008
Hydrography.....	National Hydrography Dataset, 2008
Contours.....	National Elevation Dataset, 1998



SCALE 1:24 000



CONTOUR INTERVAL 20 FEET

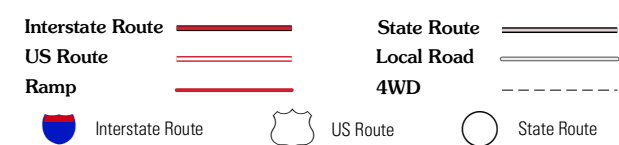
This map was produced to conform with version 0.5.10 of the draft USGS Standards for 7.5-Minute Quadrangle Maps. A metadata file associated with this product is also draft version 0.5.10



QUADRANGLE LOCATION		
Story Creek	Warrensburg	Lake George
Conklingville	Lake Luzerne	Glens Falls
Porter Corners	Corinth	Gansevoort

ADJOINING 7.5' QUADRANGLES

ROAD CLASSIFICATION

LAKE LUZERNE, NY
2010