



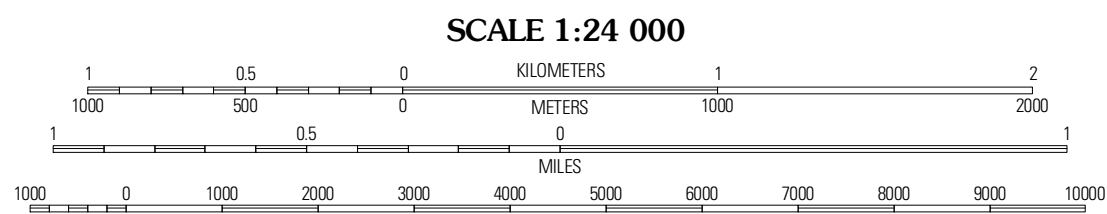

U.S. DEPARTMENT OF THE INTERIOR
U. S. GEOLOGICAL SURVEY



CHEATHAM DAM QUADRANGLE
TENNESSEE
7.5-MINUTE SERIES



Produced by the United States Geological Survey
North American Datum of 1983 (NAD83)
US Census Bureau TIGER data
with limited USGS updates, 2008
Names, 2008
Hydrography, National Hydrography Dataset, 2008
Contours, National Elevation Dataset, 2000



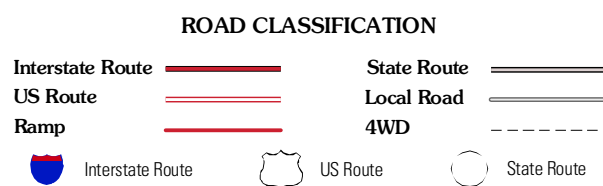
CONTOUR INTERVAL 20 FEET

This map was produced to conform with version 0.5.10 of the
draft USGS Standards for 7.5-Minute Quadrangle Maps.
A metadata file associated with this product is also draft version 0.5.10



QUADRANGLE LOCATION		
Excell	Henrietta	Pleasant View
Cumberland Furnace	Cheatham Dam	Ashland City
Charlotte	Harper Valley	Lillanay

ADJOINING 7.5' QUADRANGLES



CHEATHAM DAM, TN
2010