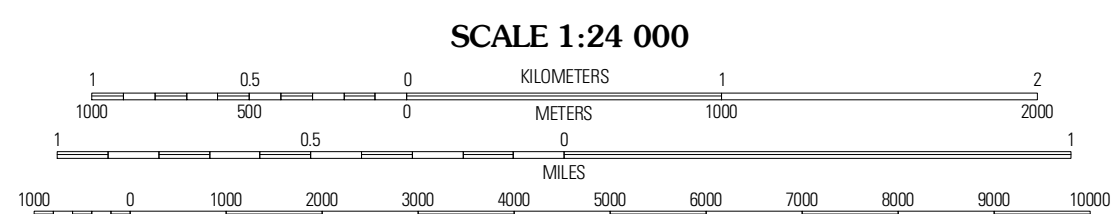
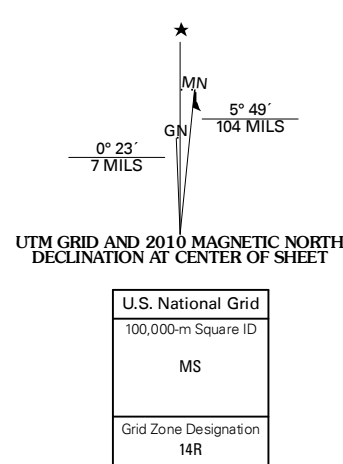




Produced by the United States Geological Survey
North American Datum of 1983 (NAD83)
World Geodetic System of 1984 (WGS84). Projection and
1 000-meter grid: Universal Transverse Mercator, Zone 14R
10 000-foot ticks: Texas Coordinate System of 1983
(south central zone)

Imagery.....	NAIP, April 2008
Roads.....	US Census Bureau TIGER data with limited USGS updates, 2006
Names.....	GNIS, 2008
Hydrography.....	National Hydrography Dataset, 1995
Contours.....	National Elevation Dataset, 2004



SCALE 1:24 000

CONTOUR INTERVAL 10 FEET





This map was produced to conform with version 0.5.10 of the draft USGS Standards for 7.5-Minute Quadrangle Maps. A metadata file associated with this product is also draft version 0.5.10






Carrizo Springs NW	Crystal City	Woodan Lake
Carrizo Springs West	Carrizo Springs East	Brundage
Asherton NW	Asherton	MacDonald Lake

ADJOINING 7.5' QUADRANGLES
TX 2899-321

ROAD CLASSIFICATION

Interstate Route		State Route	
US Route		Local Road	
Ramp		4WD	

	Interstate Route		US Route		State Route
---	------------------	---	----------	---	-------------

CARRIZO SPRINGS EAST, TX
2010