



U.S. DEPARTMENT OF THE INTERIOR
U. S. GEOLOGICAL SURVEY

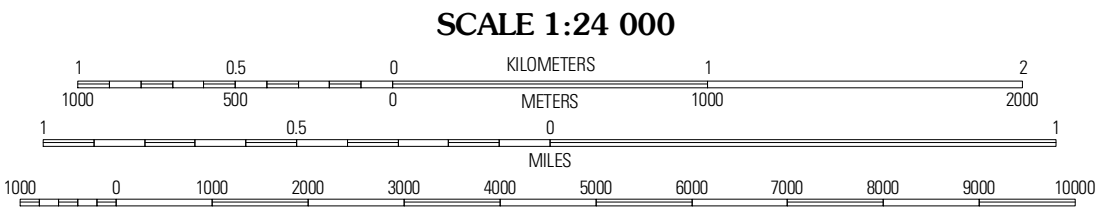
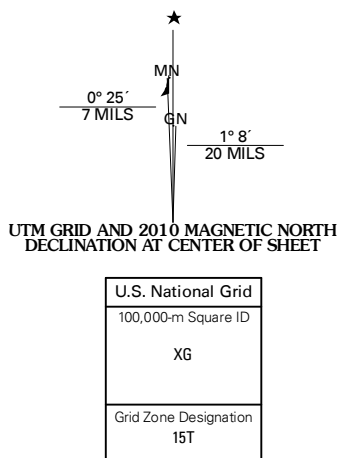


MECHANICSVILLE QUADRANGLE
IOWA
7.5-MINUTE SERIES



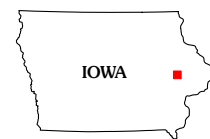
Produced by the United States Geological Survey
North American Datum of 1983 (NAD83)
World Geodetic System of 1984 (WGS84). Projection and
1 000-meter grid: Universal Transverse Mercator, Zone 15T
10 000-foot ticks: Iowa Coordinate System of 1983
(south and north zones)

Imagery:.....NAIP, July 2006
Roads:.....US Census Bureau, TIGER data
with limited USGS updates, 2004 - 2005
Names:.....National Hydrography Dataset, 2008
Contours:.....National Elevation Dataset, 1999



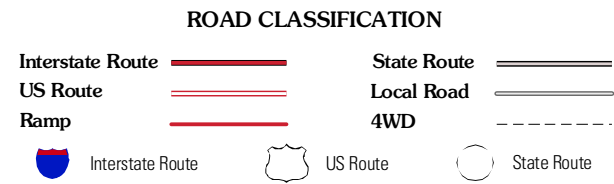
CONTOUR INTERVAL 10 FEET

This map was produced to conform with version 0.5.10 of the
draft USGS Standards for 7.5-Minute Quadrangle Maps.
A metadata file associated with this product is also draft version 0.5.10



QUADRANGLE LOCATION		
Springville	Anamosa	Morley
Mount Vernon	Mechanicsville	Starwood
Solon	Cedar Bluff	Tipton West

ADJOINING 7.5' QUADRANGLES



MECHANICSVILLE, IA
2010