


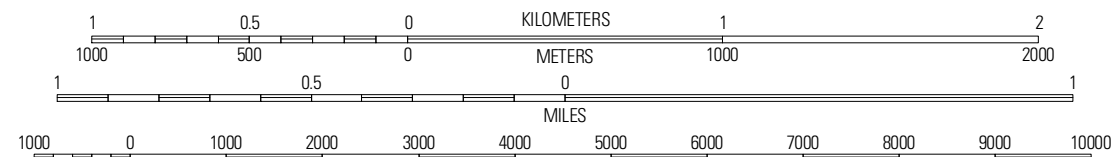


Produced by the United States Geological Survey
North American Datum of 1983 (NAD83)
World Geodetic System of 1984 (WGS84). Projection and
1 000-meter grid: Universal Transverse Mercator, Zone 15T
10 000-foot ticks: Iowa Coordinate System of 1983
(north zone)

Imagery.....	NAIP, August 2006
Roads.....	US Census Bureau TIGER data with limited USGS updates, 2005
Names.....	GNIS, 2008
Hydrography.....	National Hydrography Dataset, 2006
Contours.....	National Elevation Dataset, 2006

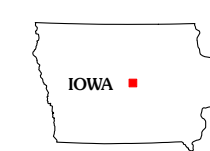


SCALE 1:24 000



CONTOUR INTERVAL 10 FEET








This map was produced to conform with version 0.5.10 of the draft USGS Standards for 7.5-Minute Quadrangle Maps. A metadata file associated with this product is also draft version 0.5.10



QUADRANGLE LOCATION		
McCallsburg	Zearing	State Center NW
Nevada	Colo	State Center
Maxwell	Collins	Rhodes

ADJOINING 7.5' QUADRANGLES

ROAD CLASSIFICATION

Interstate Route  State Route 
US Route Local Road
Ramp  4WD 
 Interstate Route  US Route  State Route

COLO, IA
2010