



U.S. DEPARTMENT OF THE INTERIOR  
U. S. GEOLOGICAL SURVEY

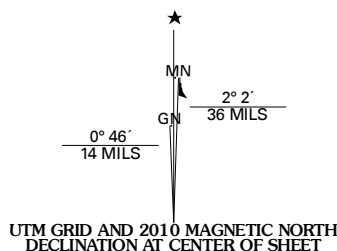


HATFIELD QUADRANGLE  
MISSOURI-IOWA  
7.5-MINUTE SERIES

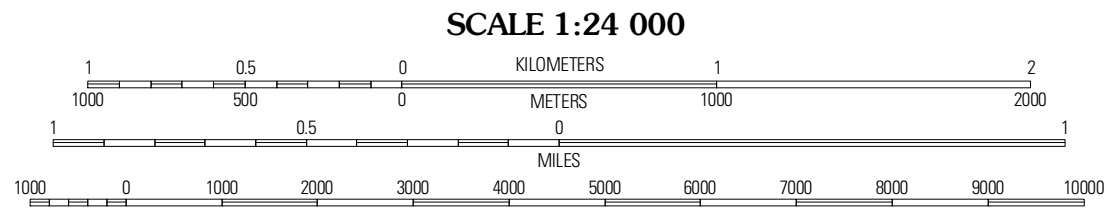


Produced by the United States Geological Survey  
North American Datum of 1983 (NAD83)  
World Geodetic System of 1984 (WGS84). Projection and  
1 000-meter grid: Universal Transverse Mercator, Zone 15T  
10 000-foot ticks: Missouri Coordinate System of 1983  
(west zone)  
and Iowa Coordinate System of 1983  
(south zone)

Imagery.....NAIP, July 2007  
Roads.....US Census Bureau TIGER data  
with limited USGS updates, 2004 - 2005  
Names.....GNIS, 2008  
Hydrography.....National Hydrography Dataset, 2007  
Contours.....National Elevation Dataset, 2005



U.S. National Grid
100,000m Square ID
4 00
UE   VE
Grid Zone Designation
15T

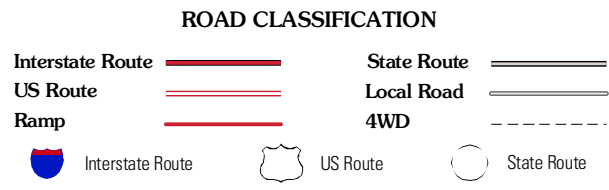


This map was produced to conform with version 0.5.10 of the  
draft USGS Standards for 7.5-Minute Quadrangle Maps.  
A metadata file associated with this product is also draft version 0.5.10



Benton	Mount Ayr	Kellerton
Bockton SE	Hatfield	Pawnee
Allendale	Washington Center	Brooklyn

ADJOINING 7.5' QUADRANGLES



HATFIELD, MO-IA  
2010