



U.S. DEPARTMENT OF THE INTERIOR  
U. S. GEOLOGICAL SURVEY

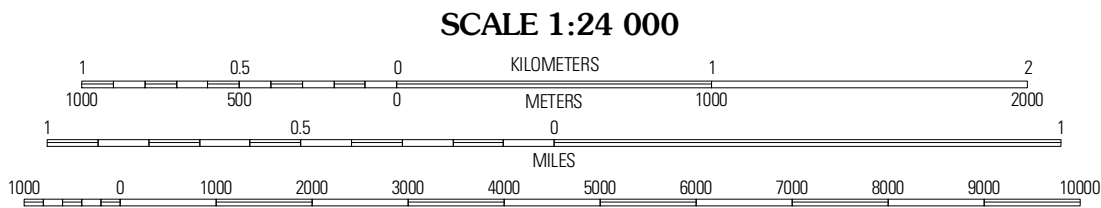

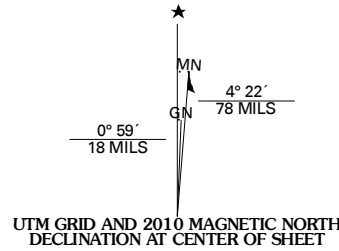


ROCKDALE WEST QUADRANGLE  
TEXAS  
7.5-MINUTE SERIES



Produced by the United States Geological Survey  
North American Datum of 1983 (NAD83)  
World Geodetic System of 1984 (WGS84). Projection and  
1 000-meter grid; Universal Transverse Mercator, Zone 14R  
10 000-foot ticks; Texas Coordinate System of 1983  
(central zone)

Imagery.....NAIP, September 2008  
Roads.....US Census Bureau TIGER data  
with limited USGS updates, 2008  
Names.....GNIS, 2008  
Hydrography.....National Hydrography Dataset, 1995  
Contours.....National Elevation Dataset, 2004



CONTOUR INTERVAL 10 FEET

This map was produced to conform with version 0.5.10 of the  
draft USGS Standards for 7.5-Minute Quadrangle Maps.  
A metadata file associated with this product is also draft version 0.5.10



QUADRANGLE LOCATION		
Sharp	Pettibone	Cameron
San Gabriel	Rockdale West	Rockdale East
Thomdale	Alcoa Lake	Hicks

ADJOINING 7.5' QUADRANGLES  
TX 3097-414

ROAD CLASSIFICATION		
Interstate Route	State Route	Local Road
US Route	Rockdale West	4WD
Ramp	Interstate Route	US Route
	State Route	

ROCKDALE WEST, TX  
2010