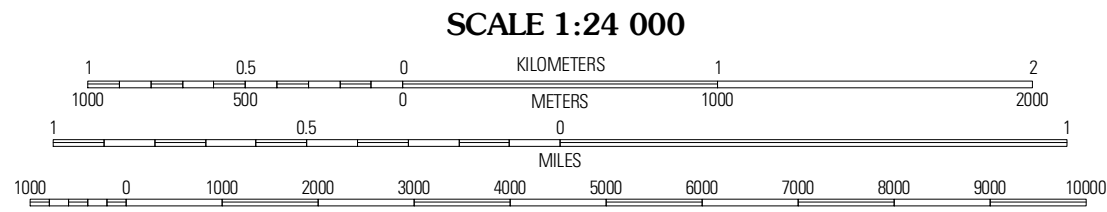


Imagery.....	NAIP, July 2007 - August 2008
Roads.....	US Census Bureau TIGER data with limited USGS updates, 2006 - 2008
Names.....	GNIS, 2008
Hydrography.....	National Hydrography Dataset, 2007
Contours.....	National Elevation Dataset, 2007



SCALE 1:24 000

CONTOUR INTERVAL 10 FEET






This map was produced to conform with version 0.5.10 of the draft USGS Standards for 7.5-Minute Quadrangle Maps. A metadata file associated with this product is also draft version 0.5.10



Danville NW	Danville NE	Covington
Danville SW	Danville SE	Perrysville
Georgetown	Humrick	Newport

ADJOINING 7.5' QUADRANGLES

## ROAD CLASSIFICATION

Interstate Route  State Route   
US Route  Local Road   
Ramp  4WD   
 Interstate Route  US Route  State Route

DANVILLE SE, IL-IN  
2010