



U.S. DEPARTMENT OF THE INTERIOR  
U. S. GEOLOGICAL SURVEY

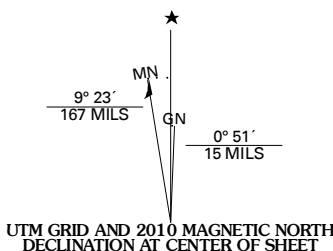


FREEPORT QUADRANGLE  
PENNSYLVANIA  
7.5-MINUTE SERIES

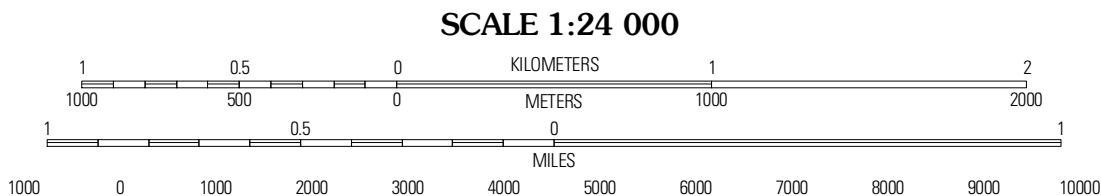


Produced by the United States Geological Survey  
North American Datum of 1983 (NAD83)  
World Geodetic System of 1984 (WGS84). Projection and  
1 000-meter grid: Universal Transverse Mercator, Zone 17T  
10 000-foot ticks: Pennsylvania Coordinate System of 1983  
(south zone)

Imagery.....NAIP, July 2008  
Roads.....©2006-2010 Tele Atlas  
Names.....GNS, 2008  
Hydrography.....National Hydrography Dataset, 2008  
Contours.....National Elevation Dataset, 2000




| U.S. National Grid    |
|-----------------------|
| 100,000m Square ID    |
| PF                    |
| PE                    |
| Grid Zone Designation |
| 17T                   |



CONTOUR INTERVAL 20 FEET  
NORTH AMERICAN VERTICAL DATUM OF 1988

This map was produced to conform with version 0.5.10 of the  
draft USGS Standards for 7.5-Minute Quadrangle Maps.  
A metadata file associated with this product is draft version 0.5.11






| QUADRANGLE LOCATION |                     |             |
|---------------------|---------------------|-------------|
| Saxonburg           | Worthington         | Kittanning  |
| Curtisville         | Freeport            | Leechburg   |
| New Kensington West | New Kensington East | Vandergrift |

ADJOINING 7.5 QUADRANGLES

| ROAD CLASSIFICATION |             |
|---------------------|-------------|
| Interstate Route    | State Route |
| US Route            | Local Road  |
| Ramp                | 4WD         |

|   |                  |   |          |   |             |
|---|------------------|---|----------|---|-------------|
|  | Interstate Route |  | US Route |  | State Route |
|---|------------------|---|----------|---|-------------|

FREEPORT, PA  
2010