


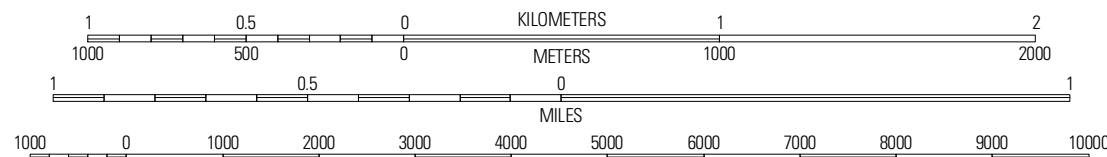


Produced by the United States Geological Survey
North American Datum of 1983 (NAD83).
World Geodetic System of 1984 (WGS84). Projection and
1 000-meter grid: Universal Transverse Mercator, Zone 18T
10 000-foot ticks: Pennsylvania Coordinate System of 1983
(north zone)

Imagery.....NAIP, June 2008 - September 2008
Roads.....©2006-2010 Tele Atlas
Names.....GNIS, 2008
Hydrography.....National Hydrography Dataset, 2008
Contours.....National Elevation Dataset, 2000




SCALE 1:24 000





CONTOUR INTERVAL 20 FEET
NORTH AMERICAN VERTICAL DATUM OF 1988




This map was produced to conform with version 0.5.10 of the draft USGS Standards for 7.5-Minute Quadrangle Maps. A metadata file associated with this product is draft version 0.5.11



QUADRIANGLE LOCATION		
Susquehanna	Starrucca	Hancock
Thompson	Orson	Lake Como
Clifford	Forest City	Aldenville

ROAD CLASSIFICATION

Interstate Route  State Route 
US Route Local Road
Ramp 4WD

 Interstate Route  US Route  State Route

ORSON, PA
2010