



U.S. DEPARTMENT OF THE INTERIOR  
U. S. GEOLOGICAL SURVEY

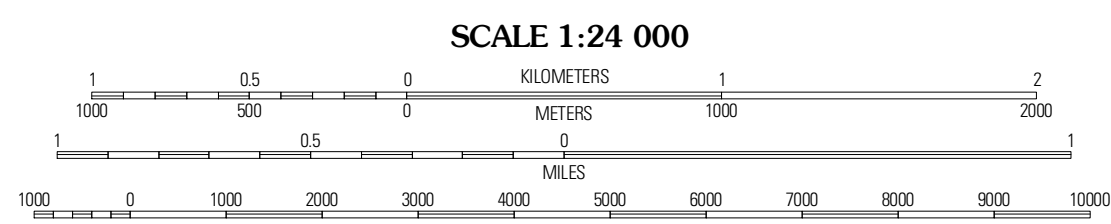



CEMENTON QUADRANGLE  
PENNSYLVANIA  
7.5-MINUTE SERIES




Produced by the United States Geological Survey  
North American Datum of 1983 (NAD83)  
World Geodetic System of 1984 (WGS84). Projection and  
1 000-meter grid: Universal Transverse Mercator, Zone 18T  
10 000-foot ticks: Pennsylvania Coordinate System of 1983  
(south zone)

Imagery:.....NAIP, August 2008 - September 2008  
Roads:.....©2006-2010 Tele Atlas  
Names:.....©2006-2010 Tele Atlas  
Hydrography:.....National Hydrography Dataset, 2008  
Contours:.....National Elevation Dataset, 2000



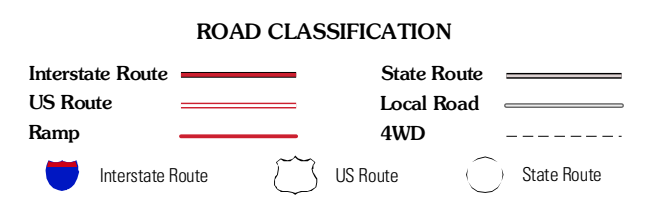
CONTOUR INTERVAL 10 FEET  
NORTH AMERICAN VERTICAL DATUM OF 1988

This map was produced to conform with version 0.5.10 of the  
draft USGS Standards for 7.5-Minute Quadrangle Maps.  
A metadata file associated with this product is draft version 0.5.11



QUADRANGLE LOCATION		
Lehigh	Palmerston	Kunkletown
Slatersville	Cementon	Catasauque
Topcon	Allentown West	Allentown East

ADJOINING 7.5 QUADRANGLES



CEMENTON, PA  
2010