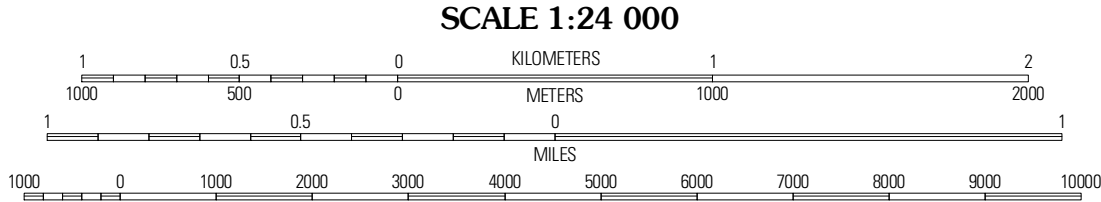
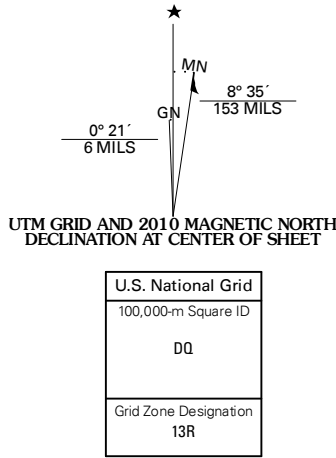
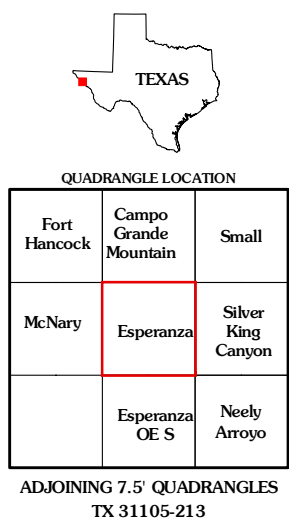


Imagery.....	NAIP, September 2008
Roads.....	US Census Bureau TIGER data with limited USGS updates, 2008
Names.....	GNIS, 2008
Hydrography.....	National Hydrography Dataset, 1995
Contours.....	National Elevation Dataset, 2005






CONTOUR INTERVAL 20 FEET
NORTH AMERICAN VERTICAL DATUM OF 1988

This map was produced to conform with version 0.5.10 of the draft USGS Standards for 7.5-Minute Quadrangle Maps. A metadata file associated with this product is also draft version 0.5.10



ROAD CLASSIFICATION

Interstate Route State Route
US Route Local Road
Ramp 4WD

 Interstate Route  US Route  State Route

ESPERANZA, TX-CHH
2010