



U.S. DEPARTMENT OF THE INTERIOR
U. S. GEOLOGICAL SURVEY

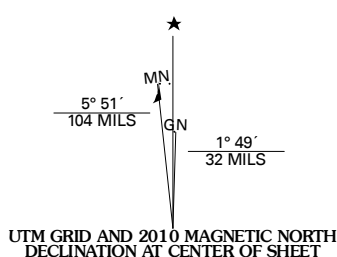


PIQUA EAST QUADRANGLE
OHIO
7.5-MINUTE SERIES

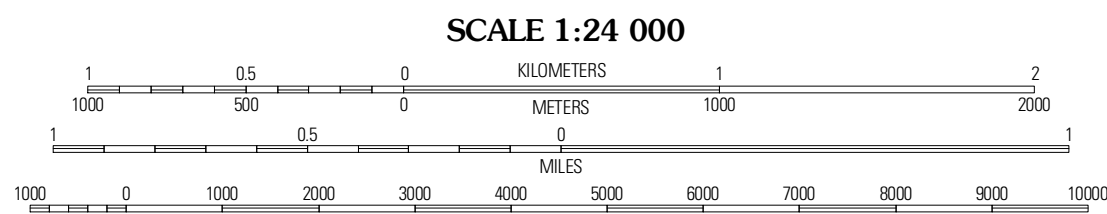


Produced by the United States Geological Survey
North American Datum of 1983 (NAD83)
World Geodetic System of 1984 (WGS84). Projection and
1 000-meter grid: Universal Transverse Mercator, Zone 16T
10 000-foot ticks: Ohio Coordinate System of 1983
(south and north zones)

Imagery.....NAIP, June 2004
Roads.....6/2006-2010 Tele Atlas
Names.....GNIS, 2008
Hydrography.....National Hydrography Dataset, 2004
Contours.....National Elevation Dataset, 2004



U.S. National Grid 100,000-m Square ID
6K
Grid Zone Designation
16T



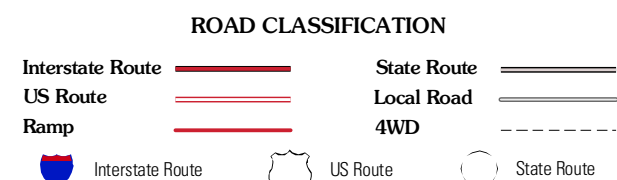
CONTOUR INTERVAL 10 FEET
NORTH AMERICAN VERTICAL DATUM OF 1988

This map was produced to conform with version 0.5.10 of the
draft USGS Standards for 7.5-Minute Quadrangle Maps.
A metadata file associated with this product is draft version 0.5.11



QUADRANGLE LOCATION		
Fort Lorame	Sidney	Port Jefferson
Piqua West	Piqua East	Fletcher
Pleasant Hill	Troy	Christiansburg

ADJOINING 7.5 QUADRANGLES



PIQUA EAST, OH
2010