



U.S. DEPARTMENT OF THE INTERIOR
U. S. GEOLOGICAL SURVEY

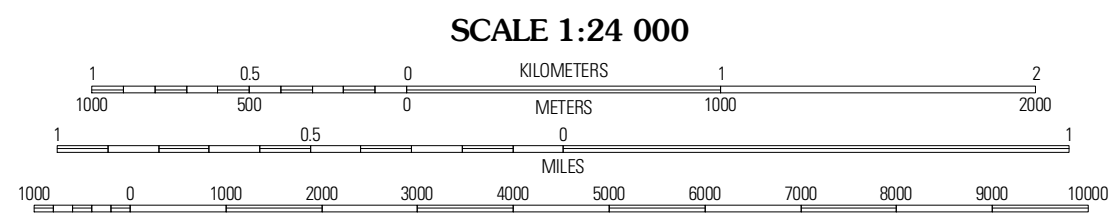
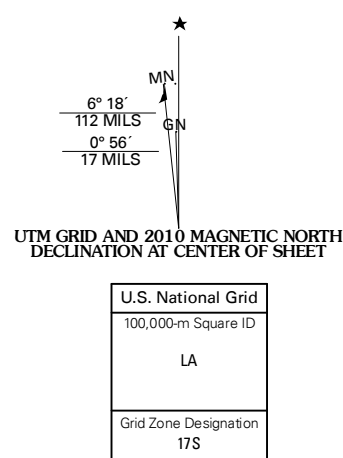


KINGSPORT QUADRANGLE
TENNESSEE-VIRGINIA
7.5-MINUTE SERIES




Produced by the United States Geological Survey
North American Datum of 1983 (NAD83)
World Geodetic System of 1984 (WGS84). Projection and
1 000-meter grid. Universal Transverse Mercator, Zone 17S
10 000-foot ticks: Tennessee Coordinate System of 1983
and Virginia Coordinate System of 1983
(south zone)

Imagery.....NAP, April 2008 - October 2009
Roads.....©2006-2010 Tele Atlas
Names.....GNIS, 2008
Hydrography.....National Hydrography Dataset, 2008
Contours.....National Elevation Dataset, 2001



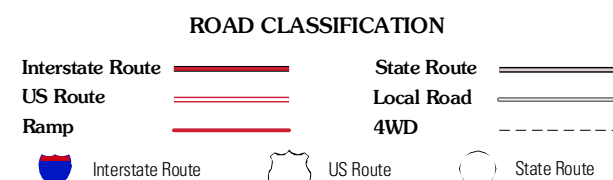
CONTOUR INTERVAL 20 FEET
NORTH AMERICAN VERTICAL DATUM OF 1988

This map was produced to conform with version 0.5.10 of the
draft USGS Standards for 7.5-Minute Quadrangle Maps.
A metadata file associated with this product is draft version 0.5.11



Clinchport	Gate City	Hiltons
Church Hill	Kingsport	Indian Springs
Lowell	Sullivan Gardens	Boone Dam

ADJOINING 7.5' QUADRANGLES



KINGSPORT, TN-VA
2010