



U.S. DEPARTMENT OF THE INTERIOR
U. S. GEOLOGICAL SURVEY

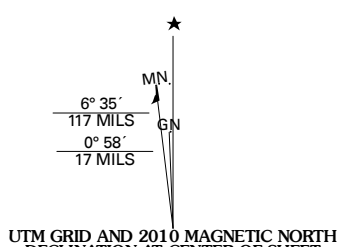


MILO QUADRANGLE
KENTUCKY-WEST VIRGINIA
7.5-MINUTE SERIES

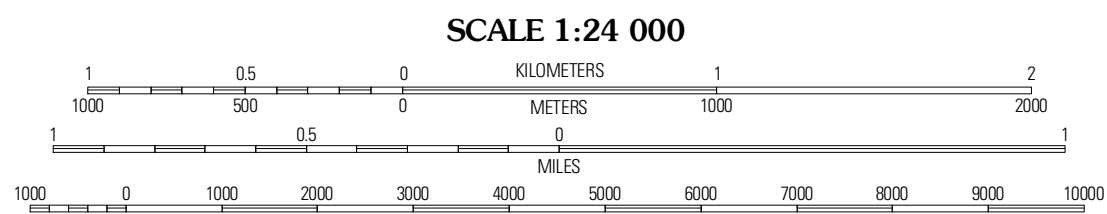


Produced by the United States Geological Survey
North American Datum of 1983 (NAD83)
World Geodetic System of 1984 (WGS84). Projection and
1 000-meter grid: Universal Transverse Mercator, Zone 17S
10 000-foot ticks: Kentucky Coordinate System of 1983
(south and north zones)

Imagery.....NAIP, July 2008
Roads.....©2006-2010 Tele Atlas
Names.....GNIS, 2009
Hydrography.....National Hydrography Dataset, 2008
Contours.....National Elevation Dataset, 2002



| |
|-----------------------|
| U.S. National Grid |
| 100,000m Square ID |
| LC |
| LB |
| Grid Zone Designation |
| 17S |



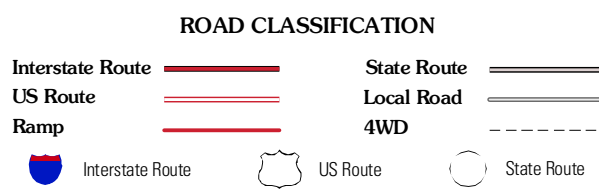
CONTOUR INTERVAL 40 FEET
NORTH AMERICAN VERTICAL DATUM OF 1988

This map was produced to conform with version 0.5.10 of the
draft USGS Standards for 7.5-Minute Quadrangle Maps.
A metadata file associated with this product is draft version 0.5.11



| | | |
|------------|--------|--------|
| Adams | Louisa | Radnor |
| Richardson | Milo | Webb |
| Offutt | Inez | Kernit |

ADJOINING 7.5' QUADRANGLES



MILO, KY-WV
2010