
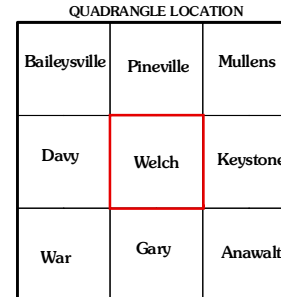



Imagery.....	NAIP, July 2009 - October 2009
Roads.....	©2006-2010 Tele Atlas
Names.....	GNIS, 2009
Hydrography.....	National Hydrography Dataset, 2009
Contours.....	National Elevation Dataset, 2005



This map was produced to conform with version 0.5.10 of the draft USGS Standards for 7.5-Minute Quadrangle Maps. A metadata file associated with this product is draft version 0.5.11



ROAD CLASSIFICATION

WELCH, WV
2011