
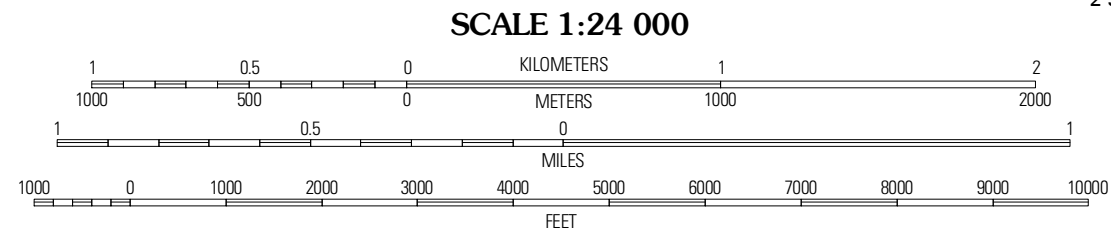
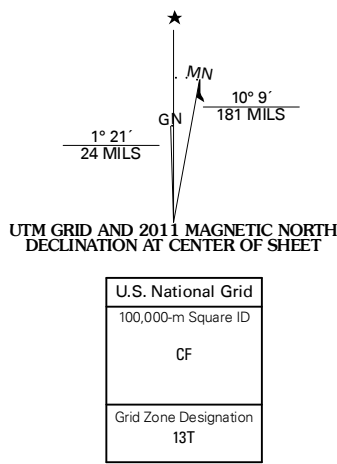




SHIELD MOUNTAIN QUADRANGLE
COLORADO
7.5-MINUTE SERIES

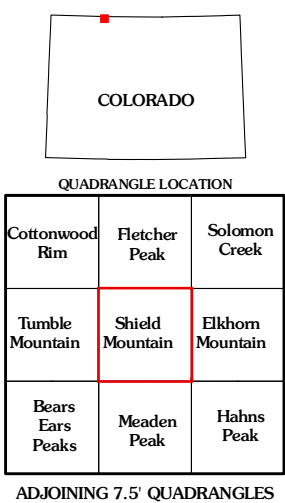


Imagery.....	NAIP, June 2009
Roads.....	©2006-2010 Tele Atlas
Roads within US Forest Service Lands.....	FSTopo with limited Forest Service updates, 2009
Names.....	GNIS, 2009
Hydrography.....	National Hydrography Dataset, 2009
Contours.....	National Elevation Dataset, 2004

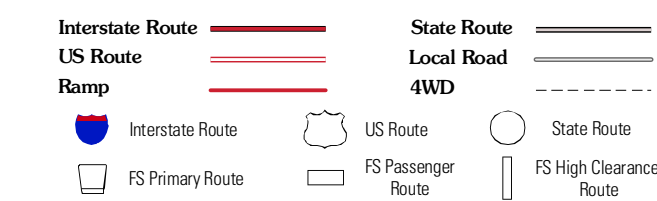


CONTOUR INTERVAL 40 FEET
NORTH AMERICAN VERTICAL DATUM OF 1988

This map was produced to conform with version 0.5.10 of the
draft USGS Standards for 7.5-Minute Quadrangle Maps.
A metadata file associated with this product is draft version 0.5.13



ROAD CLASSIFICATION



Check with local Forest Service unit for current travel conditions and restrictions.

SHIELD MOUNTAIN, CO
2011