



U.S. DEPARTMENT OF THE INTERIOR
U. S. GEOLOGICAL SURVEY

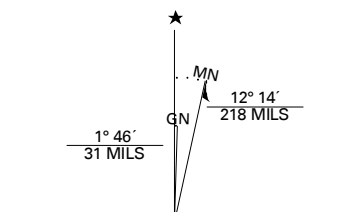


TERRY BENCHES QUADRANGLE
NV-UT-AZ
7.5-MINUTE SERIES

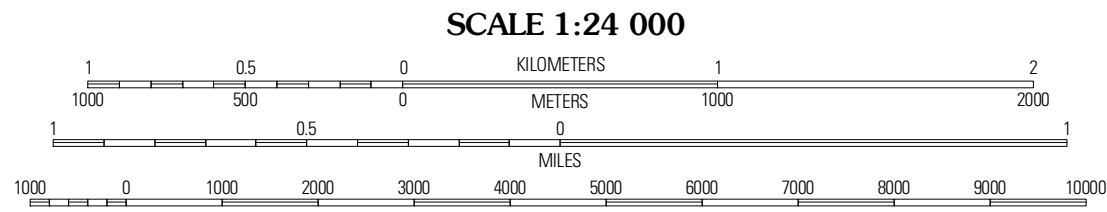


Produced by the United States Geological Survey
North American Datum of 1983 (NAD83)
World Geodetic System of 1984 (WGS84). Projection and
1 000-meter grid: Universal Transverse Mercator, Zone 11S
10 000-foot ticks: Nevada Coordinate System of 1983
(east zone), Utah Coordinate System of 1983 (south zone)

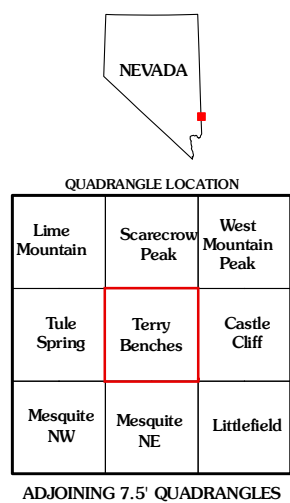
Imagery.....NAIP, May 2006
Roads.....62006-2010 Tele Atlas
Names.....GNIS, 2009
Hydrography.....National Hydrography Dataset, 2006
Contours.....National Elevation Dataset, 2001



U.S. National Grid	
100,000m Square ID	
OB	00
Grid Zone Designation	11S



CONTOUR INTERVAL 20 FEET
NORTH AMERICAN VERTICAL DATUM OF 1988
This map was produced to conform with version 0.5.10 of the
draft USGS Standards for 7.5-Minute Quadrangle Maps.
A metadata file associated with this product is draft version 0.5.11



ROAD CLASSIFICATION			
Interstate Route	State Route	Local Road	4WD
US Route	US Route	US Route	State Route
Ramp	Interstate Route	US Route	State Route

QUADRANGLE LOCATION		
Line Mountain	Scarecrow Peak	West Mountain Peak
Tule Spring	Terry Benches	Castle Cliff
Mesquite NW	Mesquite NE	Littlefield

TERRY BENCHES, NV-UT-AZ
2011