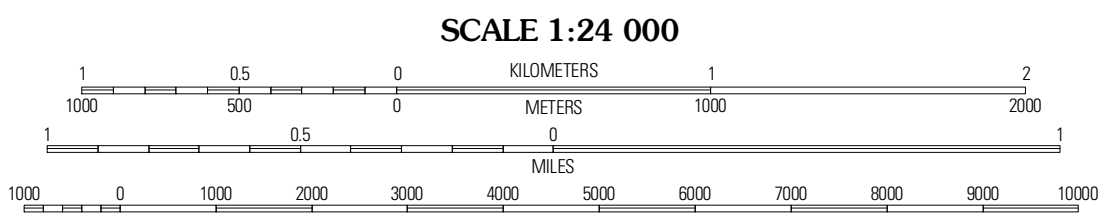
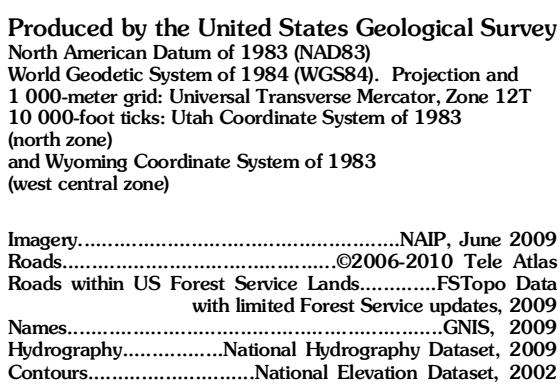


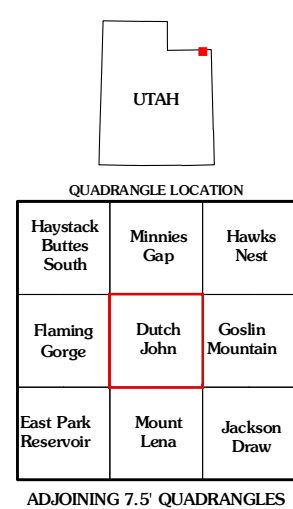


**DUTCH JOHN QUADRANGLE**  
**UTAH-WYOMING**  
**7.5-MINUTE SERIES**















CONTOUR INTERVAL 40 FEET  
NORTH AMERICAN VERTICAL DATUM OF 1988

This map was produced to conform with version 0.5.10 of the draft USGS Standards for 7.5-Minute Quadrangle Maps. A metadata file associated with this product is draft version 0.5.13



## ROAD CLASSIFICATION

<p><b>Interstate Route</b> </p> <p><b>US Route</b> </p> <p><b>Ramp</b> </p>	<p><b>State Route</b> </p> <p><b>Local Road</b> </p> <p><b>4WD</b> </p>	
<p> Interstate Route</p> <p> FS Primary Route</p>	<p> US Route</p> <p> FS Passenger Route</p>	<p> State Route</p> <p> FS High Clearance Route</p>

**Check with local Forest Service unit  
for current travel conditions and restrictions.**

DUTCH JOHN, UT-WY  
2011